

DEVONIAN TECTONOTHERMAL ACTIVITY IN THE SOWIE GÓRY GNEISSIC BLOCK, SUDETES, SOUTHWESTERN POLAND: EVIDENCE FROM Rb-Sr AND U-Pb ISOTOPIC STUDIES

O. van Breemen¹, D. R. Bowes², M. Aftalion³ & A. Żelaźniewicz⁴

¹ *Geological Survey of Canada, 601 Booth Street, Ottawa, K1A 0E8, Canada*

² *Department of Geology, University of Glasgow, Glasgow G12 8QQ, Scotland*

³ *Isotope Geology Unit, Scottish Universities Research and Reactor Centre, East Kilbride, Glasgow G75 0QU, Scotland*

⁴ *Polish Academy of Sciences, Institute of Geological Sciences, ul. Podwale 75, 50-449 Wrocław, Poland*

van Breemen O., Bowes, D. R., Aftalion, M. & Żelaźniewicz, A., 1988. Devonian tectonothermal activity in the Sowie Góry* gneissic block, Sudetes, southwestern Poland: evidence from Rb-Sr and U-Pb isotopic studies. *Ann. Soc. Geol. Polon.*, 58: 3–19.

Abstract: In widely developed biotite-oligoclase-quartz paragneiss a U-Pb upper intercept age of 1750 ± 270 is interpreted as a (possibly mixed) sedimentary provenance age. U-Pb monazite and Rb-Sr biotite ages of 381 ± 2 Ma and ca. 370–360 Ma, respectively, indicate rapid Devonian cooling from upper amphibolite to greenschist facies temperatures. The isotopic data are consistent with stratigraphic evidence for rapid Devonian uplift. U-Pb zircon isotopic data support, but do not prove conclusively, that the metamorphism associated with D_2 in the Sowie Góry block was Devonian in age. The D_4 event has been dated at 370 ± 4 Ma using Rb-Sr in large muscovite books from a pegmatite in an F_4 hinge zone. Low-mid-amphibolite facies D_5 activity cannot be much younger in view of the biotite cooling ages.

The D_{2-5} tectonothermal activity, rapid cooling and uplift in the Sowie Góry block of the Middle Sudetes pre-date the early Carboniferous granulite facies metamorphism and granitic plutonism further S in the Moldanubian zone of the Hercynides in Czechoslovakia.

Key words: biotite, cooling age, Devonian, gneiss, Hercynides, isotopic disturbance, monazite, muscovite, Rb-Sr mineral ages, Rb-Sr whole-rock isochron, stratigraphy, U-Pb concordia, uplift, zircon.

Manuscript received May 1987, accepted June 1987

INTRODUCTION

The Sudetes border region between southwestern Poland and Czechoslovakia constitutes one of the horsts of Hercynian Europe and is bounded to the NE and SW by Cenozoic and Mesozoic cover (Figs. 1 and 2). Geologically this is an extremely complex region. Its western and central parts contain large masses of Hercynian granite but otherwise it consists of a number of

* Sowie Góry block = Góry Sowie block.

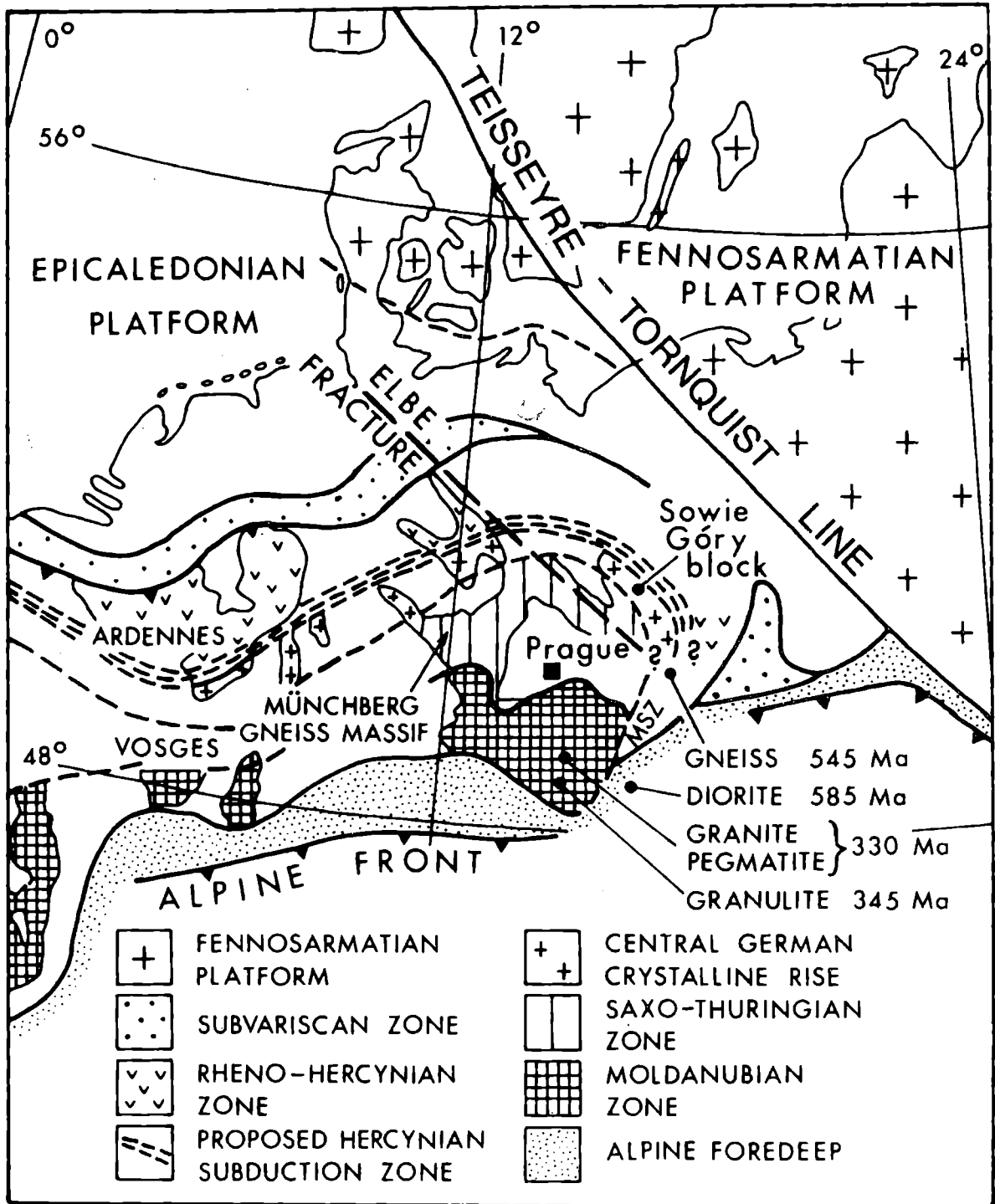


Fig. 1. Outline geological map showing relics of the Hercynian mountain chain in central and western Europe with delineation of main structural zones; continuation of these zones from Central Europe into southern Poland and northern Czechoslovakia is after Ellenberger and Tamain (1980); the Elbe fracture beyond which other workers do not extend these zones is also shown (cf. Matte, 1986) as are ages (Ma) of products of Cadomian and Hercynian episodes in Czechoslovakia (from van Breemen *et al.*, 1982); MSZ – Moravo-Silesian zone

structural-stratigraphic domains or blocks, generally bounded by tectonic breaks.

Its crustal position within the Hercynides is not clear. The interpretation of Ellenberger and Tamain (1980), who extend eastwards into the Sudetes the zones of contrasting stratigraphy and tectonic history in Central Europe (*cf.* Stille, 1951; Behr *et al.*, 1980), places it between the crystalline rocks of the Moldanubian zone and the foredeep of the Rheno-Hercynian zone (Fig. 1). This intermediate region, consisting of the Saxo-Thuringian zone and the Central German Crystalline Rise, is a complex domain with a strong vertical component of movement (Schwab & Mathe, 1981). Some authors (*cf.* Windley, 1984, fig. 14.2; Matte, 1986, fig. 1) do not continue the Hercynian zones eastwards into the Sudetes, but terminate them in the region of the Elbe fracture which is generally parallel to the Teisseyre-Tornquist line (Arthaud & Matte, 1977). According to Lorenz (1976) the Sudetes-Silesian region represents the lateral collision and shear zone between a NW-moving South European continent and the western margin of Fennosarmatia. Whatever may be the crustal setting of the Sudetes, its internal tectonic pattern is complex and it is unlikely that its geological evolution can be explained in terms of the simple application to it of knowledge from adjacent regions.

Stratigraphical and palaeontological studies indicate that some of the units in the Sudetes Mountains represent a folded and metamorphosed geosynclinal pile containing late Silurian fossils and having an unconformable relationship with Upper Devonian epicontinental sediments (e.g. Gunia & Wojciechowska, 1971). Interpretation of subsurface data in northwestern Poland indicates corresponding stratigraphical relationships (e.g. Czermiński, 1967; Dadlez, 1974; Znosko, 1974). Further to the NW, isotopic age determinations on metamorphic and igneous rocks encountered beneath the Mesozoic and Cenozoic cover indicate that a branch of the Caledonides extends eastwards under the North Sea into northern Germany and Poland (Znosko, 1974; Ziegler, 1978). However a radiometric study of the Bohemian massif of Czechoslovakia to the S (van Breemen *et al.*, 1982) revealed no clear evidence for Caledonian activity there (see also Zwart & Dornsiepen, 1978): the isotopic data indicate basement formation during the Cadomian episode, which straddles the Precambrian-Cambrian boundary, and intense metamorphism, tectonism and plutonism bracketed in the interval 345–330 Ma, i.e. in early Carboniferous times during the Hercynian episode. Geological evidence in Czechoslovakia indicates that rocks of the Moldanubian zone have been thrust onto the western margin of the Moravo-Silesian zone (Fig. 1; Jaroš & Mísař, 1976; Vrána, 1979) which in the S consists mainly of Cadomian granitoid basement but includes Devonian and lower Carboniferous sediments and volcanic rocks further N. Here the intensity of deformation and metamorphism in the Devonian assemblage increases from E to W while the folds verge to the ESE and are associated with SSW-striking thrusts. Exposures of pre-Devonian

crystalline rocks occur in a number of domal structures near the northern extension of the Moravo-Silesian lineament.

The Sudetes region immediately W of the Moravo-Silesian lineament (the tectonic boundary with the Moravo-Silesian zone) is built by the Śnieżnik metamorphic complex (Fig. 2) which consists largely of (1) the Stronie schists,

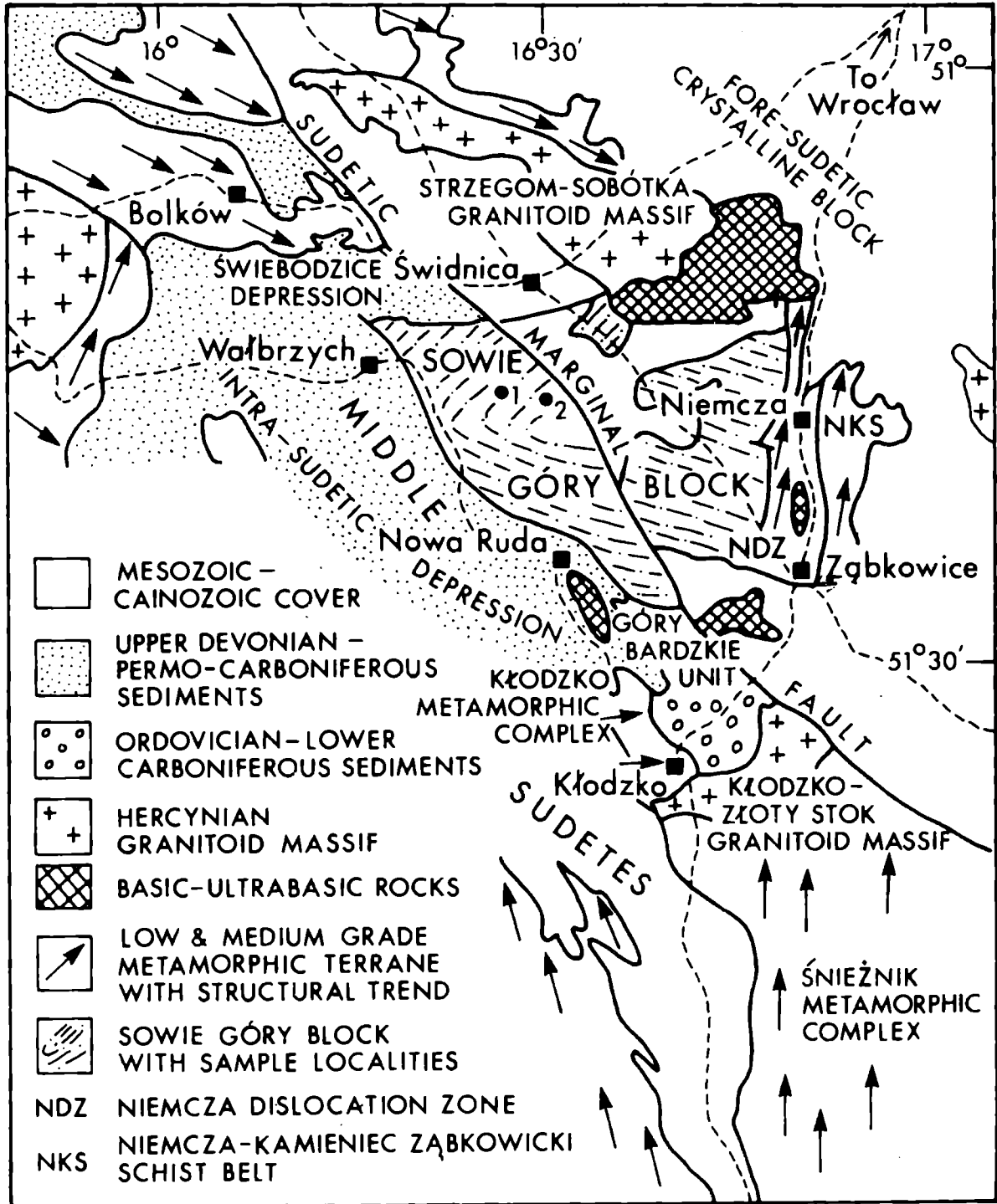


Fig. 2. Simplified geological map of the Middle Sudetes (after Sawicki, 1967) with locations of dated samples

(2) the Śnieżnik gneisses, which are coarse-grained, microcline-rich augen gneisses and (3) the Gierałtów gneisses which correspond compositionally with the Śnieżnik gneisses but are much finer grained. Rb-Sr whole-rock isotope data from the Śnieżnik gneisses in northwestern Czechoslovakia yield a regression age of 487 ± 11 Ma and a maximum possible age of 600 Ma (van Breemen *et al.*, 1982). These rocks contain evidence of extreme shearing (Teisseyre, 1964, fig. 3) and, by analogy with the ubiquitously sheared rocks in the Moldanubian zone bordering the Moravo-Silesian lineament, and on the basis of the southeasterly vergence of Devonian rocks in the northern part of the Moravo-Silesian zone, it is likely that much of the structural fabric of the Śnieżnik metamorphic complex was formed by SE-directed Hercynian thrusting (see also Bederke, 1929, 1934; Pauk, 1953, 1977). However K-Ar biotite and phengite ages of *ca.* 380 Ma for gneisses and eclogites in the Śnieżnik metamorphic complex (Bakun-Czubarow, 1968) suggest earth movements, probably uplift, in mid-Devonian times.

The rocks selected for this age and isotope study are those of the Sowie Góry block, an inlier of high grade rocks to the NW of the Śnieżnik metamorphic complex. They were selected because of the control available on their structural, metamorphic and igneous history resulting from the work of Żelaźniewicz (1979, 1984, 1985, 1987). The Sowie Góry block is separated from the Śnieżnik metamorphic complex by a Hercynian granitoid pluton, the Permo-Carboniferous Intra-Sudetic depression and the Góry Bardzkie unit embracing Ordovician-lower Carboniferous sediments (Fig. 2).

The aims of the study are (1) to place temporal controls on the formation of the high grade rocks of the Sowie Góry block which, until recently, have been widely interpreted as being Precambrian in age (e.g. Grocholski, 1967; Morawski, 1973), (2) to place constraints on their provenance and (3) to compare the structural and metamorphic development of this block with that of the Bohemian massif to the S.

GEOLOGY OF SOWIE GÓRY BLOCK

Regional setting

The Sowie Góry block occurs in the middle of the Sudetes region. It is a triangular tectonic block of about 650 km² composed of polyphase deformed gneisses and migmatites accompanied by minor amounts of other crystalline rocks. The elevated (Sowie Góry Mts) and foreland parts are divided by the Sudetic marginal fault and it is surrounded by various units of a late Proterozoic-Palaeozoic succession (Fig. 2). E of the block occur medium-grade metamorphic rocks of the Niemcza dislocation zone (related to eastward thrusting of rocks of the Moldanubian zone over rocks of the Moravo-Silesian zone) and Niemcza – Kamieniec Ząbkowicki schist belt, and late Carboniferous

granitoids of the N–S-disposed Strzelin-Žulova massif. To the N the Sowie Góry block is bordered by the upper Devonian-lower Carboniferous clastic sedimentary assemblage of the Świebodzice depression, basic and ultrabasic rocks of an ophiolite assemblage, and the metamorphic envelope of the late Carboniferous Strzegom-Sobótka granitoid massif, largely hidden beneath Cenozoic deposits. To the SW and S the gneisses abut against the Permian-Carboniferous rocks of the Intra-Sudetic depression and the Ordovician-lower Carboniferous sedimentary assemblage of the Góry Bardzkie unit, both the basins being flanked by the post-Silurian–pre-late Devonian Kłodzko metamorphic unit (Fig. 2).

Rock types, structure and metamorphism

Over 90% of the Sowie Góry block consists of gneisses and migmatites in which biotite, plagioclase (An_{15-35}), quartz and muscovite are essential constituents, microcline, sillimanite, cordierite and almandine are generally minor constituents and apatite, kyanite, monazite, zircon and Fe oxides are

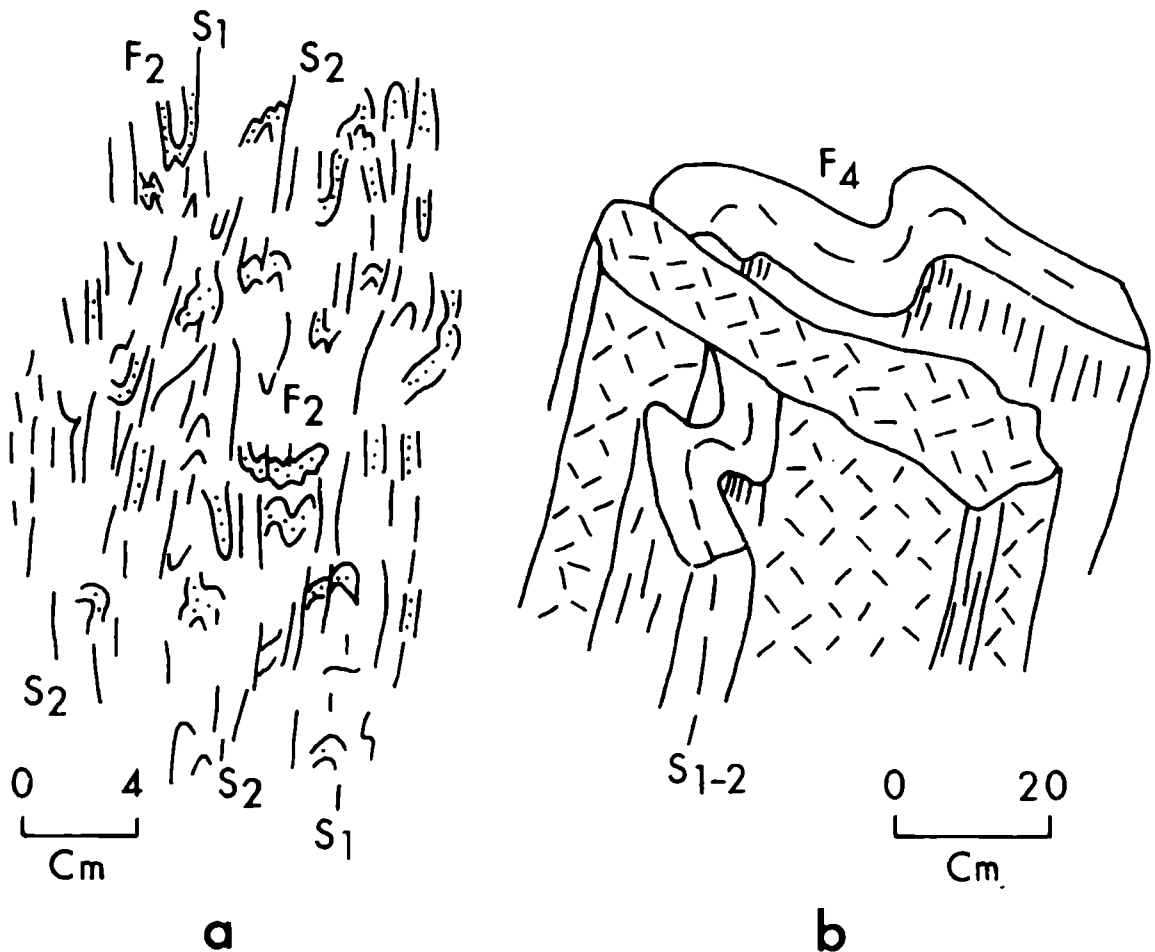


Fig. 3. Fabric elements and relationships of rock types in the Sowie Góry block (after Żelaźniewicz, 1979, figs 3, 7); (a) biotite-oligoclase-quartz gneiss with quartzofeldspathic patches (*dotted*) in an S_2 -dominated biotite-oligoclase assemblage; (b) muscovite-bearing pegmatite (*dashes*) in hinge zone of F_4 fold cutting biotite-oligoclase-quartz gneiss

accessory constituents. Local abundance of sillimanite (fibrolite), cordierite or microcline gives variants to the biotite-oligoclase-quartz gneiss (Fig. 3a) that constitutes over two thirds of the block and the two mica-oligoclase-microcline-quartz variety that occurs in the southwestern part of the block.

The gneisses are associated with minor proportions of granulite (in pre- D_2 tectonic slices—Żelaźniewicz (1985)), amphibolite, marble, calc-silicate rock, serpentinite and hyperite. The medium-grained often thinly banded granulites consist of quartz, plagioclase (An_{25}), alkali feldspar, garnet and kyanite, with apatite, rutile, zircon and opaque minerals as accessory minerals. Some of the amphibolites are associated with the marbles and are of sedimentary (or pyroclastic) derivation. Others containing relics of primary igneous texture are orthoamphibolites.

The gneisses and associated rocks are cross-cut by many pegmatite dykes some of which occur in the hinge zones of F_4 folds (Fig. 3b). These are from several tens of centimetres to 2–3 m thick and consist of quartz, plagioclase, microcline, biotite and muscovite, with scarce tourmaline, garnet, apatite, beryl and kyanite. Numerous lensoid or irregularly-shaped bodies of granite-granodiorite, up to 1 m thick, occur within the gneisses in the central part of the block. Locally there are also masses of homophanous plagioclase-quartz-biotite rock (the “homophanous granitoid-looking gneisses” of Żelaźniewicz (1979, pp. 197–199)) whose development may have been the result of static recrystallization at low-mid-amphibolite facies (Żelaźniewicz, 1987).

The polyphase deformational and polymetamorphic history of the rocks of the Sowie Góry block are summarised in Table 1.

Table 1

Outline of tectonometamorphic history of Sowie Góry gneisses

	Structure	Metamorphism
D_1	Upright and recumbent tight to isoclinal, ESE- to E-trending folds (F_1)	Penetrative axial planar foliation (S_1), commonly the dominant planar fabric; mid-amphibolite facies (almandine \pm kyanite zone)
	Upthrusting of felsic granulites	
D_2	Upright to inclined, tight to open, NE-trending folds (F_2); prominent in NW part	Axial planar schistosity (S_2), locally penetrative; mineral and S_1 – S_2 intersection lineation (L_2); upper amphibolite facies (sillimanite I zone)
D_3	Asymmetrical, disharmonic, tight to open SE-trending folds (F_3); prominent in SE part	Axial planar schistosity (S_3); locally prominent; local leucosome; mineral lineation (L_3); upper amphibolite facies (sillimanite I zone)
D_4	Open, asymmetrical folds (F_4), subvertical axes, subvertical N-trending axial planes	Very weak mineral growth (S_4); low-mid-amphibolite facies; pegmatites
D_5	Open, recumbent ESE- to E-trending folds (F_5), subhorizontal axial planes	Very weak, sporadic axial planar cleavage (S_5); patchy textural homophanisation; low-mid-amphibolite facies

Isotopically analysed rocks

The biotite-oligoclase-quartz gneiss displaying the rock fabric and mineralogy characteristic of the D_2 - M_2 tectonothermal event was collected for U-Pb zircon and monazite and Rb-Sr whole-rock and biotite isotopic analysis. Because of the polymetamorphic history evidenced in the Sowie Góry block, the samples for Rb-Sr whole-rock analysis were large, generally 6–8 kg, with the smallest 4 kg. For Rb-Sr mineral analysis biotite was separated from samples la and b. For the U-Pb mineral analysis sample ca. 10 kg was crushed. Books of muscovite up to $5 \times 5 \times 1$ cm in size occurring in an F_4 -controlled pegmatite were also collected for Rb-Sr mineral analysis (sample 2).

Biotite-oligoclase-quartz gneiss. The locality is an abandoned quarry on the southern side of the Jezioro Bystrzyckie dam-lake at Zagórze Śląskie, 750 m W of the "Fregata" hostel; specimens were collected over an area of 160 m². The rock has ubiquitous F_2 folds and S_2 is a very strongly expressed penetrative foliation (Fig. 3a). Melanocratic layers (2–6 mm) are composed of quartz, plagioclase (An_{23-30}), biotite and sillimanite with occasional accessory garnet, apatite, zircon and monazite. Leucocratic layers (2–10 mm) are dominantly quartz and plagioclase (An_{23-30}) with scarce representatives of the other minerals in the darker layers. The thickness ratio of these layers is 1:1–1:5.

Muscovite-bearing pegmatite. The locality is a small inactive quarry at Lutomia Górna, 800 m E of the forester's house and 200 m SSE of the main road. The pegmatite occurs as a 0.5 m thick dyke cross-cutting biotite-oligoclase-quartz gneiss. It is composed of plagioclase, potassium feldspar, quartz, biotite, muscovite and tourmaline.

RESULTS OF AGE AND ISOTOPIC STUDY

Data

Analytical techniques are identical to those described in van Breemen *et al.* (1982). All ages have been calculated or recalculated with the decay constants as recommended by Steiger and Jäger (1977). Regression analyses are according to York (1969).

The spread of Rb/Sr ratios in the biotite-oligoclase-quartz gneiss at Zagórze Śląskie (Table 2, sample 1) is limited and data points show much scatter on the isotope ratio plot (Fig. 4). A regression analysis yields an age of 350 ± 150 Ma and an initial $^{87}\text{Sr}/^{86}\text{Sr}$ of 0.712 ± 0.003 .

Rb-Sr isotopic data for biotite separated from two samples of the gneiss and for muscovite books from the pegmatite are also given in Table 2. All Rb-Sr mica ages have been calculated with an initial $^{87}\text{Sr}/^{86}\text{Sr}$ of 0.710 ± 0.007 . The

Table 2
Rb-Sr whole-rock and mineral data and model ages

Sample	Rb (p.p.m.)	Sr (p.p.m.)	$^{87}\text{Rb}/^{86}\text{Sr}$	$^{87}\text{Sr}/^{86}\text{Sr}$	Model age (Ma)
1 Biotite-oligoclase-quartz gneiss, Zagórze Śląskie					
1a wr	83.8	174	1.398	0.71783	
a bi	366	10.6	105.4	1.2500	360 ± 7
b wr	88.1	175	1.460	0.71880	
b bt	346	9.81	107.4	1.2785	372 ± 7
c wr	60.1	119	1.466	0.71946	
d wr	54.5	171	0.9260	0.71645	
dupl	54.2	171	0.9181	0.71621	
e wr	88.5	186	1.380	0.71866	
f wr	89.6	203	1.280	0.71786	
2 Muscovite-bearing pegmatite, Lutomia Górna					
2a ms	768	1.60	4697	25.006	363 ± 4
b ms	2176	3.84	10164	53.936	368 ± 4
c ms	1372	2.36	13366	71.643	373 ± 4
d ms	1397	2.46	10923	58.564	372 ± 4
e ms	1883	3.09	18996	100.500	369 ± 4
f ms	3148	6.15	6483	35.233	374 ± 4

Explanation: Samples 1a-f are samples RC 1743, 1748, 1749, 1751, 1752, 1754 and samples 2a-f are samples 1768 A-F in the rock catalogue of Scottish Universities Research and Reactor Centre, East Kilbride, Glasgow G75 0QU, Scotland; locations of samples given in text; wr — whole rock, dupl — duplicate, bt — biotite, ms — muscovite.

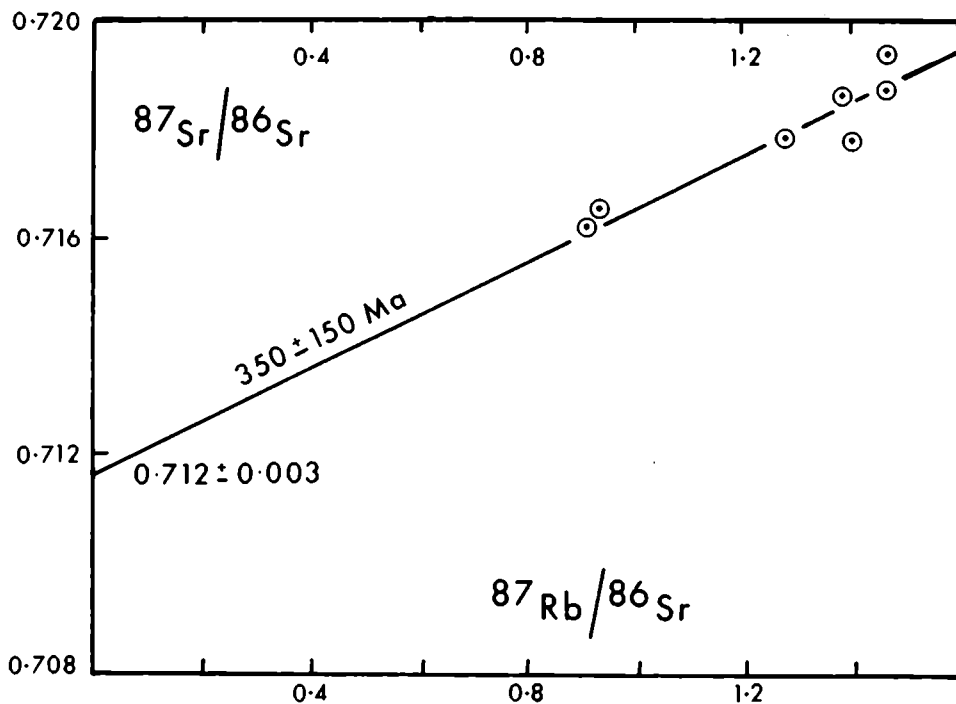


Fig. 4. Rb-Sr isochron plot for whole-rock samples of biotite-oligoclase-quartz gneiss (see Table 2)

Table 3

U-Pb isotopic data and model ages for biotite-oligoclase-quartz gneiss, Zagórze Śląskie

	Sample				
	zircon	zircon	zircon	monazite	monazite
Size fractions	-106+	-85+			
[in microns]	+85NM1°	+70NM1°	-53NM1°	all fractions	duplicate
Pb [ppm]	36.0	40.3	48.4	1008	993
U [ppm]	558	645	695	7478	7354
$^{206}\text{Pb}/^{204}\text{Pb}$	9147	5884	22633	19408	17102
Atom %					
radiogenic Pb					
^{206}Pb	87.619	87.486	87.850	39.198	39.173
^{207}Pb	5.2889	5.1822	5.7395	2.1258	2.1198
^{208}Pb	7.0923	7.3319	6.4106	58.6758	58.7071
Atomic ratios					
$^{207}\text{Pb}/^{206}\text{Pb}$	0.060363	0.059235	0.065333	0.054233	0.054113
$^{207}\text{Pb}/^{235}\text{U}$	0.54732	0.51937	0.63991	0.45718	0.45655
$^{206}\text{Pb}/^{238}\text{U}$	0.065757	0.063588	0.071033	0.061360	0.061187
Model ages [Ma]					
$^{207}\text{Pb}/^{206}\text{Pb}$	616	576	785	382	376
$^{207}\text{Pb}/^{235}\text{U}$	444	425	502	382	382
$^{206}\text{Pb}/^{238}\text{U}$	411	400	442	383	383

Explanation: The sample is RC 1755 in the rock catalogue of the Scottish Universities Research and Reactor Centre, East Kilbride, Glasgow G75 0QU, Scotland; location is given in the text.

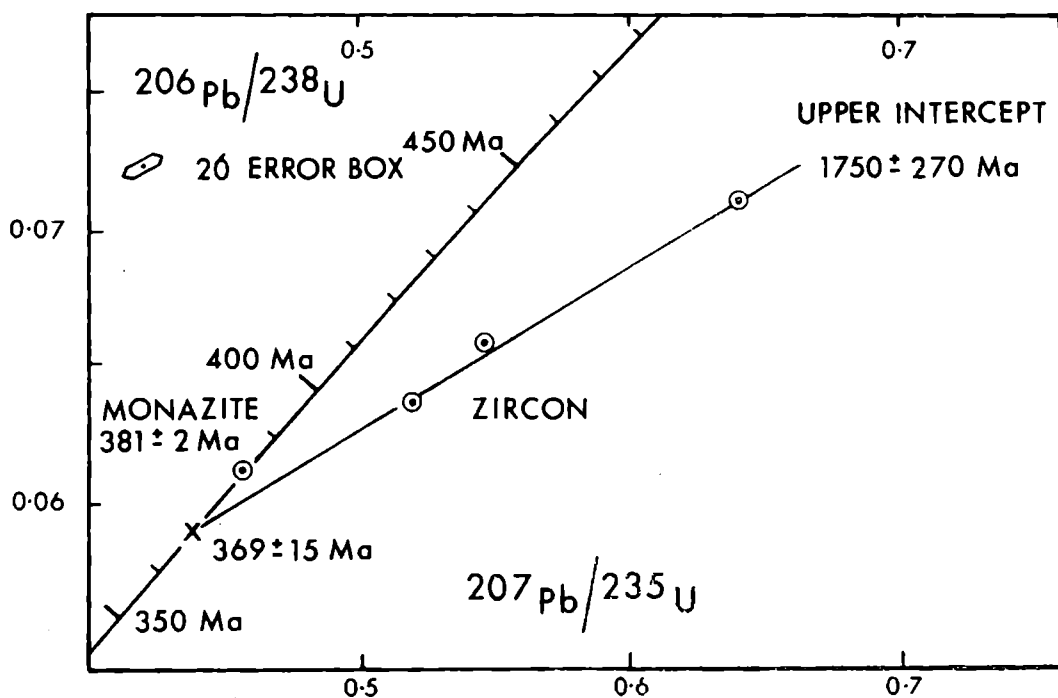


Fig. 5. U-Pb concordia plot for zircon and monazite from biotite-oligoclase-quartz gneiss (see Table 3)

biotites yield ages of 360 ± 7 Ma and 372 ± 7 Ma. Muscovite ages range from 363 ± 4 Ma to 374 ± 4 Ma and the average of all six ages is 370 ± 4 Ma.

U-Pb isotopic data are presented in Table 3 and have been plotted on a concordia diagram (Fig. 5). From the gneiss (sample 1) three zircon size fractions were analysed. These are aligned but do not show a regular progression of discordance with increasing U content and decreasing grain size. A regression line with a mean square of weighted deviates (MSWD) of 19 corresponds to an upper intercept age of 1750 ± 270 Ma and a lower intercept age of 369 ± 15 Ma. Duplicate U-Pb monazite data points are concordant and correspond to an age of 381 ± 2 Ma.

Interpretation

A mixed derivation for the gneiss with a mid-Proterozoic U-Pb zircon upper intercept is indicated, both on the basis of the isotopic data and also as acritarch, cyanophyte and other microfloristic assemblages discovered recently in the Sowie Góry paragneisses by Gunia (1981) show a late Riphean maximum age. As the Sowie Góry block appears to consist generally of paragneisses (Teisseyre, 1964), the zircons are likely to be detrital in origin and may have had an ultimate origin in the Baltic Shield to the N or the Ukrainian Shield to the E.

The 460–420 Ma K-Ar ages from gneisses of the Sowie Góry block (Depciuch *et al.*, 1980) which suggest cooling and uplift as early as Ordovician times, have not been confirmed for the samples dated in this study. Nor can they be explained readily on the basis of the stratigraphic evidence.

The blocking temperature of the U-Pb system in the monazite appears to correspond to upper amphibolite facies conditions (Cliff, 1985) and recent work by R. R. Parrish (pers. comm.) has shown that this isotope system can, to a considerable extent, survive ductile shearing accompanied by sillimanite–K-feldspar grade metamorphism. As (1) the D_2 – M_2 fabric is pervasive in the dated sample while S_3 and related M_3 mineral growth are not evident and (2) the effects of D_3 are prominent in the southeastern part of the Sowie Góry block rather than in the northwestern part where the dated sample was collected, the 381 ± 2 Ma monazite age is likely to date the waning stage of D_2 – M_2 . However correspondence with the waning stage of D_3 – M_3 cannot be ruled out.

This interpretation is consistent with the 370 ± 4 Ma muscovite age and the mineralogical evidence that subsequent conditions were below the blocking temperature in the Rb-Sr system in large muscovite books (*ca.* 600°C – van Breemen & Piasecki, 1983). The U-Pb zircon data are also consistent with a Devonian age for sillimanite grade metamorphic conditions. On its own the lower intercept of a chord with an MSWD of 19 would not be considered to represent a reliable age. However with the concordant monazite age available, the U-Pb zircon data can be interpreted in terms of Pb loss and, or, new zircon

growth shortly before 381 ± 2 Ma, followed by minor Pb loss in recent times. In addition, while they cannot be used to establish a Devonian age, the Rb-Sr whole-rock data are not inconsistent with such an age.

The D_1 event has not been dated and further data are required to establish whether it represents an early stage of the dated Devonian tectonothermal activity or a significantly older event.

In view of the M_5 metamorphic activity being at low-mid-amphibolite facies, and the blocking temperature of the Rb-Sr system in biotite being *ca.* 300°C (Purdy & Jäger, 1976), i.e., greenschist facies, the D_5 phase must have been close to 370 Ma in age.

The most significant result of this isotopic study is considered to be the evidence for rapid cooling during Devonian times, with temperature dropping from that for upper amphibolite facies mineral growth to that for greenschist facies mineral growth over a period of 10–20 Ma. This cooling, which stratigraphic evidence relates to rapid uplift, and the preceding tectonothermal event, pre-date the tectonothermal and igneous activity including granite emplacement, demonstrated to have taken place in early Carboniferous times (345–330 Ma) in the Bohemian massif of Czechoslovakia (van Breemen *et al.*, 1982, table 6).

NATURE OF THE DEVONIAN EVENT

Independent stratigraphic evidence for a Devonian event in the Sudetes region comes from the Kłodzko metamorphic complex to the S of the Sowie Góry block (Fig. 2). At the top of the so-called lower metapelitic formation there is a 40 m thick bed of crystalline limestone which contains abundant coral fauna (*Stromatoporoides*, *Tabulata*, *Tetracoralla*) of the Lower Ludlovian (Gunia & Wojciechowska, 1971). The folded crystalline assemblage of the Kłodzko metamorphic complex is discordantly overlain by clastic and carbonate sedimentary rocks of the Upper Devonian as evidenced by the presence of conodonts, brachiopods, crinoids, cephalopods, *etc.* (Chorowska, 1979).

The Sowie Góry block must have been rapidly uplifted as the Świebodzice depression, with which it is in faulted contact to N, is filled up with coarse, clastic and palaeontologically dated Upper Devonian–lowermost Carboniferous deposits. These include the Late Fammenian–Early Tournaisian Książ Formation which is composed chiefly of conglomerates consisting almost entirely of fragments of gneisses, granites and pegmatites whose source is considered to be the Sowie Góry block (Porębski, 1981). By the late Visean the present erosional level must have been brought to the surface as the Sowie Góry block was covered by small clastic Culm deposits of that age (Żakowa, 1963).

According to the record of Fammenian–Tournaisian clastic sedimentation in the Świebodzice depression, the Sowie Góry block was brought into tectonic contact with an assemblage of basic-ultrabasic rocks that is considered to

represent oceanic crust (Fig. 1b). Stratigraphical evidence shows that part of this crust formed sea-floor in late Frasnian times: it was covered with upper Devonian–lower Carboniferous carbonate and clastic sediments (*cf.* Chorowska, 1979). Thus it is very likely that the upward movement of the Sowie Góry block commenced as early as late Frasnian times.

The new radiometric data are also compatible with the model of Matte (1986; see also Bard *et al.*, 1980) according to which oceans, of limited extent, both N and S of the European Hercynides closed in Devonian time. In the northern ocean the switch from extension to plate convergence appears to have occurred *ca.* 450 Ma ago (Gebauer, 1983; Behr *et al.*, 1984). Thus the possibility of Caledonian activity elsewhere in the Sudetes region must be borne in mind (*cf.* Borkowska *et al.*, 1980).

Recent geophysical results confirm N-verging thrust tectonics W of the Sudetes region (DEKORP, 1985; *cf.* Behr *et al.*, 1984; Matte, 1986). In Central Europe SE-directed thrusting during the Viséan-Namurian marks a late phase of Hercynian activity (van Breemen *et al.*, 1982, table 6). This thrusting also affected the rocks of the Śnieżnik metamorphic complex, although some caution must be exercised in view of the *ca.* 380 Ma K-Ar biotite ages from this complex reported by Bakun-Czubarow (1968), which also appear to record the Devonian uplift. Accepting the evidence that the late shearing which affected the Śnieżnik metamorphic complex coincided with the SE-verging folds and thrusts involving basement and Devonian sediments of the Moravo-Silesian zone, it appears that the WNW structural trend of the western part of Sudetes region predates the NNE trend of the Moravo-Silesian zone and the Moldanubian zone further S. However the tectonic significance of the Devonian event in the isolated Sowie Góry block remains to be resolved.

CONCLUSIONS

The following are the main conclusions reached from this study in the Sowie Góry gneissic block in the Sudetes of southwestern Poland.

1. A declining stage of tectonothermal activity, igneous activity and uplift are dated at 381 ± 2 Ma, 370 ± 4 Ma and *ca.* 370–360 Ma respectively, i.e. during the Devonian period.

2. There is independent stratigraphic evidence for a Devonian event.

3. Cooling from upper amphibolite to greenschist facies conditions took only 10–20 Ma.

4. The dated activity preceded tectonothermal and igneous activity (early Carboniferous) in the Bohemian massif of Czechoslovakia.

5. A mixed derivation for the gneiss is indicated, including a mid-Proterozoic component, presumably from a shield region.

6. Further data are required to establish whether the gneiss contains a pre-Devonian component of metamorphism-migmatization.

Acknowledgements

Thanks are due to the University of Glasgow for financial support, to J. Jocelyn and J. Hutchinson for expert laboratory assistance, to A. M. Hopgood for expertise in the field, to R. R. Parrish for permission to refer to unpublished work and to T. J. Dempster for comments on the manuscript. The Isotope Unit at the Scottish Universities Research and Reactor Centre is supported by the Natural Environment Research Council. Field work and collecting was carried out following research in Czechoslovakia supported by the British Council and the British Petroleum Educational Trust.

REFERENCES

- Arthaud, F. & Matte, P., 1977. Late Paleozoic strike-slip faulting in southern Europe and northern Africa: Results of a right-lateral shear zone between the Appalachians and the Urals. *Bull. Geol. Soc. Am.*, 88: 1305–1320.
- Bakun-Czubarow, N., 1968. Geochemical characteristic of eclogites from the environs of Nowa Wieś in the region Śnieżnik Kłodzki. *Arch. Miner.*, 28: 243–382.
- Bard, J. P., Burg, J. P., Matte, Ph. & Ribeiro, A., 1980. La chaîne hercynienne d'Europe occidentale en termes de tectonique des plaques. In: J. Cogné & M. Slansky (eds.), *Geology of Europe from Precambrian to Post-Hercynian Sedimentary Basins*. Colloq. 26th Int. Geol. Congr., C6, pp. 233–246.
- Bederke, E., 1929. Die varistische Tektonik der mittleren Sudeten. *Fortschr. Geol. Paleont.*, 7: 478–523.
- Bederke, E., 1934. Sudeten und Eulengneisproblem. *Veroff. Schles. Ges. Erd.*, 21: 351–366.
- Behr, H. J., Engel, W., Franke, W., Giese, P. & Weber, K., 1984. The Variscan Belt in Central Europe: main structures, geodynamic implications, open questions. *Tectonophysics*, 109: 15–40.
- Behr, H. J., Walliser, O. H. & Weber, K. 1980. The development of the Rheno-Hercynian and Saxo-Thuringian zones of the mid-European Variscides. In: J. Cogné & M. Slansky, (eds.), *Geology of Europe from Precambrian to Post-Hercynian Sedimentary Basins*. Colloq. 26th Int. Geol. Congr. C6, pp. 77–89.
- Borkowska, M., Hameurt, J. & Vidal, P., 1980. Origin and age of Izera gneisses and Rumburk granites in the Western Sudetes. *Acta Geol. Polon.*, 30: 121–146.
- Chorowska, M., 1979. New results of stratigraphic investigations in Devonian rocks of the Kłodzko region and problem of Devonian/Carboniferous boundary. In: T. Gunia (ed.), *Wybrane zagadnienia stratygrafii, petrografii i tektoniki wschodniego obrzeżenia gnejsów sowiogórskich i metamorfiku kłodzkiego*. Wyd. Uniw. Wrocław, Wrocław, pp. 143–152.
- Cliff, R. A., 1985. Isotopic dating in metamorphic belts. *J. Geol. Soc. London*, 142: 97–110.
- Czerwiński, J., 1967. Metamorficzne podłoże dewonu w Gościnie k. Kołobrzegu (Metamorphic basement of Devonian at Gościno near Kołobrzeg – English summary). *Kwart. Geol.*, 11: 693–696.
- Dadlez, R., 1974. Tectonic position of Western Pomerania (northwestern Poland) prior to the Upper Permian. *Biul. Inst. Geol.*, 274: 49–82.
- DEKORP, 1985. First results and preliminary interpretation of deep-reflection seismic recordings along profile DEKORP 2 – South. *J. Geophys.*, 57: 137–163.
- Depciuch, T., Lis, J. & Sylwestrzak, H., 1980. K-Ar ages of the Owl Mts gneiss raft. *Acta Geol. Polon.*, 30: 507–517.
- Ellenberger, F. & Tamain, A. L. G., 1980. Hercynian Europe. *Episodes*, 1980, 22–23.
- Gebauer, D., 1983. Hercynides and isotopes. *Terra Cognita*, 3/4: 320–323.
- Grocholski, W., 1967. Structure of the Sowie Mts. *Geol. Sudetica*, 3: 181–249.

- Gunia, T. 1981. Microflora from paragneisses of Sowie Góry Mts., Sudetes. *Geol. Sudetica*, 16 (2): 7–21.
- Gunia, T. & Wojciechowska, I., 1971. On the age of limestones and phyllites from Mały Bożków, Central Sudetes. *Geol. Sudetica*, 5: 137–160.
- Jaroš, J. & Misař, Z., Nomenclature of the tectonic and lithostratigraphic units in the Moravian Svratka Dome (Czechoslovakia). *Věstn. Ústř. Ústavu Geol.*, 51: 113–122.
- Lorenz, V., 1976. Formation of Hercynian subplates, possible causes and consequences. *Nature*, 262: 374–377.
- Matte, P., 1986. Tectonics and plate tectonic model for the Variscan belt of Europe. *Tectonophysics*, 126: 329–374.
- Morawski, T., 1973. The Sowie Góry area and its petrological problems. In: K. Smulikowski (ed.), *Revue des problèmes géologiques des zones profondes de l'écorce terrestre en Basse Silesie*. Wyd. Geol., Warszawa, pp. 44–58.
- Pauk, F., 1953. Poznámky ke geologii Orlických hor a Králickeho Šnežniku. *Věstn. Ústř. Ústavu Geol.*, 28: 193–212.
- Pauk, F., 1977. The nappe structure of the Orlické hory-Kłodzko Dome. *Pr. Stud. Přír.*, 9: 7–32.
- Porębski, S. J., 1981. Świebodzice succession (Upper Devonian-lowest Carboniferous; Western Sudetes): a prograding, mass-flow dominated fan-delta complex. *Geol. Sudetica*, 16 (1): 101–192.
- Purdy, J. W. & Jäger, E., 1976. K-Ar ages on rock-forming minerals from the Central Alps. *Mem. Inst. Geol. Miner. Univ. Padova*, 30.
- Sawicki, L., 1967. *Geological Map of Lower Silesia 1:200000*. Wyd. Geol., Warszawa.
- Schwab, M. & Mathe, G., 1981. A geological cross-section through the Variscides in the German Democratic Republic (Eastern Erzgebirge, Central Saxonian lineament, Saxonian Granulite Complex, Harz Mountains). *Geol. Mijnbouw.*, 60: 129–135.
- Steiger, R. H. & Jäger, E., 1977. Subcommittee on Geochronology: convention on the use of decay constants in geo- and cosmo-chronology. *Earth Planet. Sci. Lett.*, 36: 359–362.
- Stille, H., 1951. Das mitteleuropäische variszische Grundgebirge im Bilde des gasamteuropäischen. *Geol. Jahrb.*, 8.
- Teisseyre, H., 1964. Some remarks on the structural evolution of the Sudetes. *Acta Geol. Polon.*, 14: 459–499.
- van Breemen, O., Aftalion, M., Bowes, D. R., Dudek, A., Misař, Z., Povondra, P. & Vrána, S., 1982. Geochronological studies of the Bohemian massif, Czechoslovakia, and their significance in the evolution of Central Europe. *Trans. Royal Soc. Edinburgh Earth Sci.*, 73: 89–108.
- van Breemen, O. & Piasecki, M. A. J., 1983. The Glen Kyllachy Granite and its bearing on the nature of the Caledonian Orogeny in Scotland. *J. Geol. Soc. London*, 140: 47–60.
- Vrána, S., 1979. Polyphase shear folding and thrusting in the Moldanubicum of southern Bohemia. *Věstn. Ústř. Ústavu Geol.*, 54: 75–86.
- Windley, B. F., 1984. *The Evolving Continents*. 2nd ed. John Wiley & Sons, Chichester.
- York, D., 1969. Least squares fitting of a straight line with correlated errors. *Earth. Planet. Sci. Lett.*, 5: 320–324.
- Żakowa, H., 1963. Stratigraphy and facial extent of the Lower Carboniferous in the Sudeten Mountains. *Kwart. Geol.*, 7: 73–94.
- Żelaźniewicz, A., 1979. Preliminary notes on structural features of the gneissic complex in the central part of the Sowie Góry, Sudetes. *Bull. Acad. Pol. Sci. Ser. Sci. Terre*, 26: 191–201.
- Żelaźniewicz, A., 1984. Remarks on the origin of sillimanite from the Góry Sowie, Sudetes, SW Poland. *Geol. Sudetica*, 19 (1): 101–119.
- Żelaźniewicz, A., 1985. Granulitic inliers amidst a gneissic-migmatitic complex of the Owl Mts, Sudetes. *Acta Geol. Polon.*, 35: 157–171.
- Żelaźniewicz, A., 1987. Tectonic and metamorphic evolution of the Góry Sowie, Sudetes. *Ann. Soc. Geol. Polon.*, 57: 203–348.
- Ziegler, P. A., 1978. North-western Europe: tectonics and basin development. In: A. J. van Loon (ed.), *Key-notes of the MEGS-II (Amsterdam, 1978)*. *Geol. Mijnbouw.*, 57: 589–626.

- Znosko, J., 1974. Outline of the tectonics of Poland and the problems of the Vistulian and Variscan against the tectonics of Europe. *Biul. Inst. Geol.*, 274: 7–38.
- Zwart, H. J. & Dornsiepen, U. F., 1978. The tectonic framework of Central and Western Europe. *Geol. Mijnbouw.*, 56: 627–654.

Streszczenie

DEWOŃSKA AKTYWNOŚĆ TEKTONOMETAMORFICZNA W GNEJSACH BLOKU GÓR SOWICH W ŚWIETLE BADAŃ IZOTOPOWYCH Rb-Sr I U-Pb

O. van Breemen, D. R. Bowes, M. Aftalion & A. Żelaźniewicz

Abstrakt: Schyłek progresywnego metamorfizmu, aktywność magmową (pegmatyty) i podniesienie kompleksu gnejsów sowiogórskich datowano odpowiednio na 381 ± 2 Ma, 370 ± 4 Ma i 370–360 Ma. Szybkie stygnięcie kompleksu, wiążące się z inwersją tektoniczną przy końcu dewonu, trwało około 10–20 mln lat.

Podobnie jak ciągle niezbyt jest jasna pozycja Sudetów wśród europejskich Waryscydów (Fig. 1), tak nadal niezbyt jest jasna pozycja bloku Gór Sowich w obrębie samych Sudetów (Fig. 2). Jakikolwiek korelacje odnoszące się do kompleksu gnejsów sowiogórskich muszą brać pod uwagę zarówno przebieg jego tektonometamorficznej ewolucji (Tab. 1), jak i mało dotąd poznaną historię izotopową, do której nowych danych dostarcza niniejsza praca.

Do badań radiometrycznych pobrano próbki biotytowo-oligoklazowego gnejsu warstewkowego znad Jeziora Bystrzyckiego oraz próbki wieloblaszkowych agregatów muskowitu pochodzące z pegmatytu odsłoniętego w Lutonii Górnej. Próbkę gnejsu poddano analizie izotopowej metodą U-Pb dla cyrkonu i monacytu, a metodą Rb-Sr dla całej skały oraz dla biotyty. Muskowit z pegmatytu zbadano metodą Rb-Sr.

Analizowany gnejs posiada więźbę mineralną ukształtowaną w czasie wydarzenia tektonometamorficznego $D_2 - M_2$ i tworzy go zespół minerałów charakterystycznych dla I strefy syllimanitowej, bez śladów późniejszej rekrystalizacji lub przebudowy więźby (Fig. 3a). Pegmatyt z Lutonii Górnej należy do zespołu subwertykalnych żył, biegnących N–S, związanych strukturalnie z fałdami epizodu D_4 (Fig. 3b).

Stwierdzone stosunki izotopowe Rb/Sr w badanych łuszczkach oraz w całej skale w przypadku gnejsu przedstawia Tabela 2, a stosunki izotopowe U/Pb w cyrkonach i monacytach z tegoż gnejsu – Tabela 3. Uzyskane dane naniesiono na diagram izochronowy (Fig. 4) i diagram konkordia (Fig. 5).

Wiek Rb-Sr dla łuszczków policzono przyjmując stosunek pierwotny $^{87}\text{Sr}/^{86}\text{Sr} = 0,710 \pm 0,007$. Dla biotytów z gnejsu otrzymane wyniki wahają się od 360 ± 7 Ma do 372 ± 7 Ma. Dla muskowitów z pegmatytu średnia z 6 oznaczeń wynosi 370 ± 4 Ma.

U-Pb wiek 1750 ± 270 Ma cyrkonu (Fig. 5) jest zapewne wiekiem mieszanym, nawiązującym do wieku skał z tarczy bałtyckiej lub ukraińskiej, z których przypuszczalnie pochodziły ziarna detrytycznego cyrkonu złożone w osadzie wyjściowym dla gnejsów kompleksu sowiogórskiego. U-Pb wiek 381 ± 2 Ma monacytu z badanego gnejsu najprawdopodobniej datuje epizod tektonometamorficzny $D_2 - M_2$, choć nie można wykluczyć, iż odnosi się on do epizodu $D_3 - M_3$, zachodzącego również w warunkach termicznych I strefy syllimanitowej. Porównanie wieku monacytu z $370 - 360$ Ma wiekiem biotytów z tego gnejsu wskazuje na szybkie dewońskie stygnięcie skał sowiogórskich od temperatur właściwych górnej facji amfibolitowej do temperatur facji zieleńcowej. Dane izotopowe zgodne są tu zatem z dowodami stratygraficzno-sedymentologicznymi na szybkie podnoszenie kompleksu gnejsowego Gór Sowich, zapisanymi w późnodewońskiej-wczesnokarbońskiej sekwencji osadów depresji Świebodzić.

U-Pb wiek 369 ± 15 Ma cyrkonów z badanego gnejsu, w połączeniu z innymi danymi (zwłaszcza dla monacytu), również przemawia za dewońskim wiekiem metamorfizmu zachodzącego w warunkach strefy syllimanitowej ($D_2 - M_2 - D_3 - M_3$).

Przyjęto, że Rb-Sr wiek muskowitu wynoszący 370 ± 4 Ma określa czasowo epizod D_4 . Ponieważ epizod D_5 odbywał się w temperaturze właściwej niskiej-średniej facji amfibolitowej, a temperatura zamknięcia układu Rb-Sr w biotycie wynosi około 300°C , to epizod ów nie mógł być dużo młodszy od epizodu D_4 wieku 370 mln lat.

Przedstawione dane izotopowe w nawiązaniu do danych strukturalnych sugerują, że szybkie ochłodzenie kompleksu gnejsów sowiogórskich od temperatur facji amfibolitowej do temperatur facji zieleńcowej odbyło się w okresie trwającym 10–20 mln lat, u schyłku dewonu.

Epizod D_1 pozostał wiekowo nie określony. Potrzebne są dalsze badania izotopowe dla stwierdzenia, czy reprezentuje on najwcześniejsze stadium datowanego obecnie cyklu dewońskiej aktywności tektonometamorficznej i magmowej oraz inwersji tektonicznej ($D_2 - D_5$), czy też jest wydarzeniem znacznie starszym. Problemem otwartym pozostaje również geodynamiczny kontekst owego cyklu, rozpoznanego w izolowanym bloku Gór Sowich.