

KONRAD KONIOR¹, ELŻBIETA TURNAU²

PRELIMINARY STUDY OF MICROFLORA
FROM LOWER DEVONIAN DEPOSITS IN THE AREA
OF BIELSKO-WADOWICE

(PL. XXV—XXVI AND 2 FIGS.)

*Dotychczasowe wyniki badań mikroflorystycznych
dewonu dolnego w obszarze Bielsko-Wadowice*

(Tabl. XXV—XXVI i 2 fig.)

The Lower Devonian deposits of sandstones and siltstones discovered in deep boreholes drilled in the area of Bielsko-Mogilany (K. Konior, 1965, 1966, 1968, 1969), which yielded some traces of hydrocarbonates, have opened up new possibilities of oil exploration in the Palaeozoic sediments WSW from Kraków (K. Konior, 1970, 1972).

In this connection the comprehensive investigation of these deposits and the determination of their age and conditions of sedimentation is of a great importance. Designation of the age and character of these sediments is difficult since they lack remains or traces of organisms, except for some Psilophyton flora and traces of mud eaters (the bioturbated sandstones). K. Konior (1965, 1966, 1969) described these sediments as being of a mixed terrestrial-marine character and he assumed their age as Emsian on the grounds of their similarity to the Lower Devonian deposits of the Holy Cross Mountains (J. Czarnocki, 1937, 1957).

In 1966 K. Konior divided these Lower Devonian sediments occurring in four boreholes in the Bielsko-Andrychów area into three units: upper, middle and lower. The upper unit included unequigranular sandstones, conglomerates and siltstones, locally with Psilophyton flora. The middle unit was characterised by presence of fine- or medium-grained, "saccharoid" sandstones. Its upper part with intercalations of dark gray siltstones and with traces of mud eaters was then described as scolithus sandstones. The lower unit contained fine- and coarse-grained sandstones and conglomerates.

¹ Ul. Kasprowicza 15 m. 5, 31-523 Kraków.

² Ul. Senacka 3. 31-002 Kraków. Pracownia Geologii Ziłóż PAN.

This division can now be supplemented owing to additional materials from new boreholes drilled in the area of the southern border of the Silesian Coal Basin between Bielsko and Mogilany. It appears that in some boreholes the "saccharoid" sandstones of the middle unit are partially (the borehole Bielsko 5) or completely (the boreholes Kęty 9, Piotrowice 1

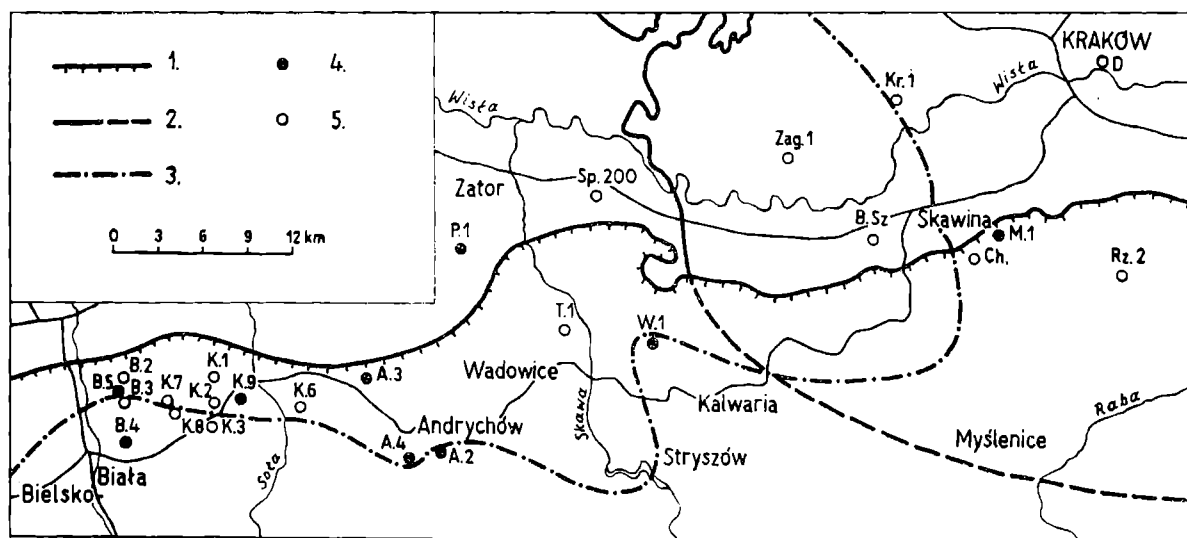


Fig. 1. Location of boreholes in the area of Bielsko-Kraków. Explanation: 1 — northern margin of the Carpathians; 2 — established and hypothetical western range of the Jurassic deposits; 3 — hypothetical southern border of the Silesian Coal Basin; 4 — boreholes dealt with in this paper; B — Bielsko; K — Kęty; A — Andrychów; W — Wysoka; P — Piotrowice; 5 — other important boreholes

Fig. 1. Szkic sytuacyjny wierceń obszaru Bielsko-Kraków. Objaśnienie: 1 — północny brzeg Karpat fliszowych; 2 — stwierdzona i przypuszczalna zachodnia granica zasięgu utworów jurajskich; 3 — przypuszczalna granica południowa Górnośląskiego Zagłębia Węglowego; 4 — wiercenia omawiane w tekście: B — Bielsko; K — Kęty; A — Andrychów; W — Wysoka; P — Piotrowice; 5 — ważniejsze inne wiercenia

and Wysoka 1) replaced by red sandstones of the Old Red type. In the most eastern borehole Mogilany 1 the sediments of red colour replace all three units of the Lower Devonian sediments occurring in the other boreholes.

The most recent observations have also cleared up the question of scolithus sandstones. Already in 1968 K. Konior noticed among the "saccharoid" sandstones of the middle unit in the borehole Andrychów 4 some almost vertical structures resembling scolithus. He described these sandstones conditionally as pseudoscolithus sandstones. After few years, when the drill cores had dried out, the typical scolithus could be observed among the "saccharoid" sandstones or the red rocks of the Old Red type which replace them (K. Konior, A. Ślaczka 1972). The scolithus occur, as a rule, below the sandstones with traces of mud eaters described earlier by K. Konior as scolithus sandstones (1966) or sandstones of

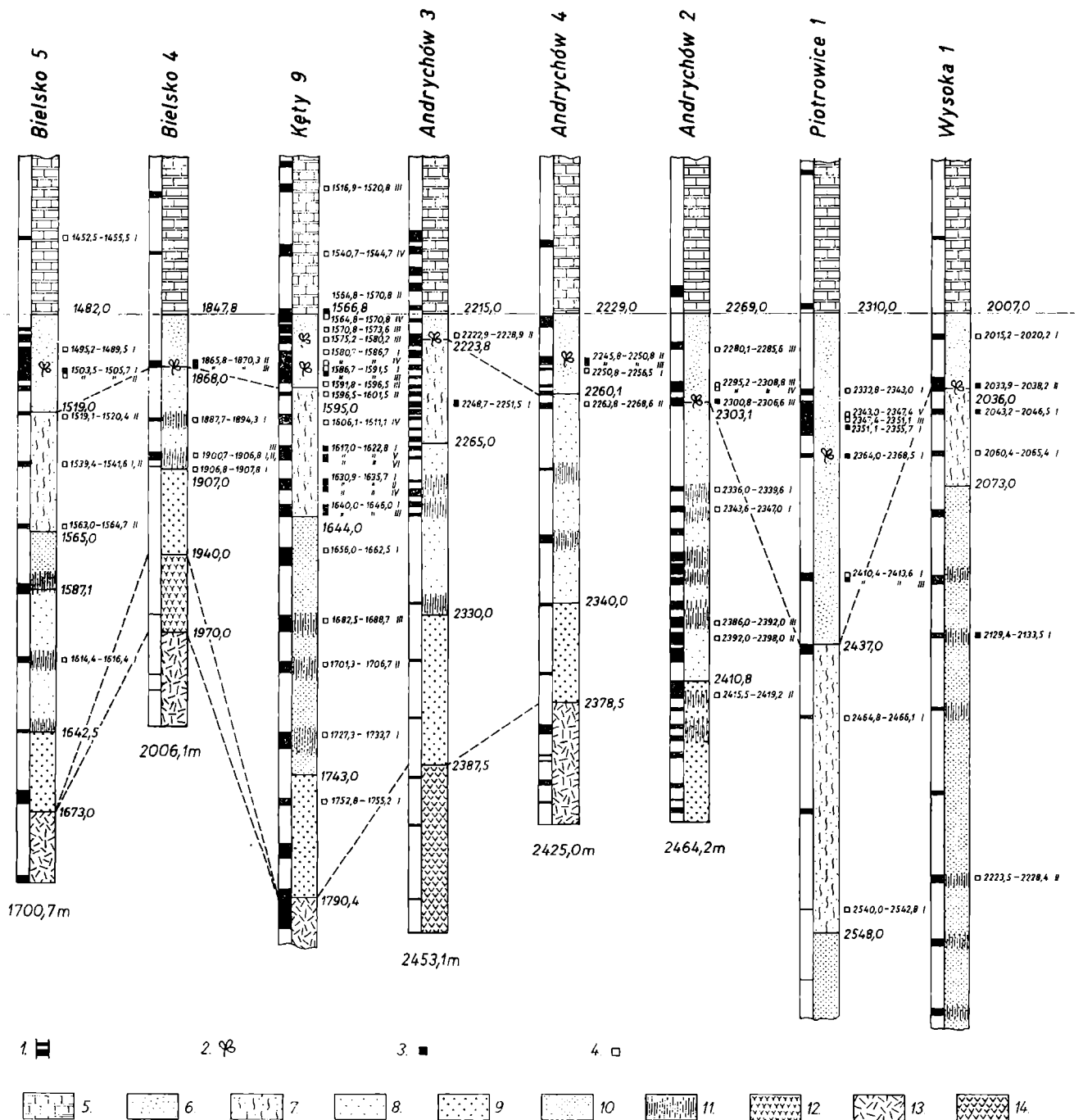


Fig. 2. Sections of boreholes with correlation of the Lower Devonian deposits and position of samples studied: 1 — drill cores taken; 2 — macroflora; 3 — samples containing sporomorphs; 4 — sterile samples; 5 — Eifelian dolomites with interbeddings of shales, siltstones and sandstones at the base; 6 — II Lower Devonian; 6 — unequigranular sandstones, conglomerates and siltstones, occasionally with *Psilophyton* flora; 7 — bioturbated sandstones; 8 — fine grained, "saccharoid" sandstones; 9 — fine and coarse-grained sandstones and conglomerates (6 — upper unit; 7,8 — middle unit; 9 — lower unit); 10 — sandstones, mostly fine grained, and siltstones of Old Red — type facies; 11 — horizons with *scolithus*, partly according to A. Śląc z k a; 12 — teschenite; 13 — metamorphic rocks, 14 — gabbro

Fig. 2. Korelacyjne zestawienie dewonu dolnego i pozycja próbek zbadanych mikroflorystycznie z wierzeń obszaru Bielsko-Wadowice. 1 — pobrane rdzenie; 2 — makroflora; 3 — próbki zawierające sporomorfy; 4 — próbki jałowe, 5 — dolomity eiflu. w spągowej części z wkładkami łożupków, mułowców, a nawet piaskowców; 6 — 11 dewon dolny: 6 — piaskowce nierównoziarniste i zlepieńce oraz mułowce lokalnie z psylofitami; 7 — piaskowce bioturbacyjne; 8 — piaskowce drobnoziarniste, „cukrowate”; 9 — piaskowce drobnogruboziarniste i zlepieńce; (6 — poziom górny; 7,8 — poziom środkowy; 9 — poziom dolny); 10 — piaskowce przeważnie drobnoziarniste i mułowce old-redu; 11 — poziomy ze skolituzami częściowo według A. Śląc z k a; 12 — cieszyń; 13 — utwory metamorficzne; 14 — gabro

scolithus type (1969), and now called bioturbated sandstones¹ (K. K o n i o r, A. Ś l ą c z k a, 1972).

The present lithological division of the Lower Devonian deposits in the area of Bielsko-Wadowice is shown in text-fig. 2.

In 1971 and 1972 palynological investigations of these rocks, suggested by K. K o n i o r, were undertaken by E. T u r n a u. Samples were taken from the boreholes Bielsko 5, 4, Andrychów 2, 3, 4, Kęty 9, Wysoka 1, Piotrowice 1 and Mogilany 1, mostly from the upper unit of the Lower Devonian succession, as divided By K. K o n i o r (1965, 1966, 1968, 1969), in which exclusively a rich and well preserved Psilophyton flora had been found (K. K o n i o r 1965, 1966). The boreholes Kęty 9 and Andrychów 2 were sampled in all distinguished units (text-fig.2) the possibility of achieving a detailed stratigraphy, based on spores, being considered. For the same purpose one sample from the base of the Middle Devonian carbonate series of the Kęty 9 borehole was taken within which an intercalation of sandstone of a typical Lower Devonian appearance had been found.

Similar intercalations occurred also in other boreholes. In Bielsko 5, within dark gray dolomites intercalating with dark gray shales a layer of gray unequigranular sandstone was found at a depth between 1452,5—1455,5 m. Layers of dark gray siltstones and shales among dolomites were found also in the Andrychów 2 borehole at a depth between 2258,5—2263,9 m. I—IV*, in the Andrychów 3 borehole at depths between 2203,2—2207,5 m. I and 2215,5—2217,1 m. I, II — (cf. K. K o n i o r 1965, 1966, 1969) and in the borehole Andrychów 4 at depths between 2201,0—2205,2 m. I—III and 2230,0—2234,9 m. I—V. The facts mentioned above make it clear that the transition between the Lower and Middle Devonian rocks in this region is gradual, this having been suggested earlier by K. K o n i o r (1965). Therefore it is difficult to locate the Lower/Middle Devonian boundary with certainty; the accepted upper limit of the Lower Devonian deposits is the arbitrary one placed at the base of the first layer of carbonate rocks typical for the Middle Devonian deposits.

Of the seventy-five samples prepared for microscopic investigation only twenty-three yielded sporomorphs; the assemblages recovered from three of these samples were very poor in spore specimens. The state of

¹ This part of the sandstone-siltstone series have been recently assigned by K. K o t a s (1973) to the Cambrian, on the basis of trilobites. According to the latter author the deposits of the Goczałkowice IG-1 borehole, in which trilobites have been found, are closely comparable with the lower part of the Bielsko-Mogilany terrigenous deposits in question. Until this suggestion is thoroughly investigated the problem must be left open.

* A drill core is stored in one meter long sections; sections of a given range are labelled by Roman numerals (downwards).

preservation of the microflora was bad, especially in samples from the Piotrowice 1 and Wysoka 1 boreholes. The spores were highly coalified, dark and often opaque. An additional two hour treatment with Schulze solution did not improve the appearance of the spores but caused disintegration of spore exines.

The levels in which the samples with microflora were found are marked in text-fig. 2 and listed in table 1.

Two distinctly different assemblages are distinguishable in the studied Devonian succession of the Bielsko-Wadowice region. The first (upper) contains ca 90% to 100% of land plant spores, the second (lower) is composed exclusively of some water plant remains.

The first assemblage was present in all fertile samples of the boreholes Bielsko 4, 5, Andrychów 4, 2, in two samples of the Kęty 9 borehole (at depths between 1564,8—1570,8 m. II and 1586,7—1591,9 m. III), in two samples of the Piotrowice 1 borehole (at depths between 2351,1—2355,7 m I and 2364,0—2368,5 m. I) and in two samples of Wysoka 1 borehole (at depths 2033,9—2038,2 II and 2129,4—2133,5 m. I). All these samples came exclusively from the upper unit (cf. „6” in text-fig. 2) except for one sample from the Wysoka 1 borehole from a depth between 2129,4—2133,5 m. I. It must be however taken into consideration that this sample might have been misplaced before it was collected for microscopic investigation.

This assemblage is characterised by the presence of large forms of *Dibolisporites*, cavate/zonate spores, and also spores with grapnel-shaped appendages (Pl. XXV, Figs. 1—12, Pl. XXVI, Figs. 1—4).

Middle Devonian miospore assemblages described from various parts of Western Europe and Spitsbergen (K. C. Allen 1965, F. H. Cramer 1969, A. Eisenack 1944, R. Raucher, J. Doubinger 1969, J. B. Richardson 1960, 1965, W. Riegel 1968, M. Streeel 1964) are closely comparable in composition and contain numerous species in common with the first assemblage of Bielsko-Wadowice area. There are also some species in common with the Middle Devonian assemblages of the Russian Platform (A. D. Arkhangel'skaja 1963, G. I. Kedo 1955, S. N. Naumowa 1953).

But most closely comparable to our first assemblage are those recorded from the Upper Emsian and possibly Lower Eifelian deposits of North Canada (D. C. McGregor, B. Owens 1966), from Uppermost Emsian rocks of the Arctic Archipelago (D. C. McGregor, T. T. Uyeno 1972) and of the Eifel region (E. P. Lanning 1968) dated on marine fossils. According to D. C. McGregor et al. (1970) the spores of the genus *Procoronaspora* are most significant; they occur broadly in the Emsian deposits of Canada and they are also recorded from sediments of Emsian age of Europa and Africa (S. Jardiné, L. Yapaudjian, 1968, G. Schulz, 1968, M. Streeel, 1967). Spores of *Procoro-*

Microfloral assemblage	Samples																
	Bielsko 5 1503,5-1505,7 I	Bielsko 4 1865,8-1870,3 II	Bielsko 4 1865,8-1870,3 III	Kéty 9 1564,8-1570,8 II	Kéty 9 1586,7-1591,5 III	Kéty 9 1617,0-1622,8 IV,VI	Kéty 9 1630,9-1635,7 I,II,IV	Kéty 9 1640,0-1646,0 I,III	Andrychów 3 2248,7-2251,5 I	Andrychów 4 2245,8-2250,8 III,III	Andrychów 2 2300,8-2306,6 III	Andrychów 1 2351,1-2355,7 I	Andrychów 1 2364,0-2368,5 I	Andrychów 1 2410,4-2413,6 III	Wysocka 1 2033,9-2038,2 III	Wysocka 1 2043,2-2046,5 I	Wysocka 1 2129,4-2133,5 I
<i>Leiotrilletes</i> sp.		3	15		5,5				X				1,5		X		
<i>Calamospora</i> sp.	X	22	11,5		6								>1				
<i>Retusotrilletes</i> sp.	X	10	5	X	7							X	5,5				X
<i>Proconasporea</i> type					>1					X			2				
<i>Dibolisporites echinaceus</i>	X	5	6	X	>1					X		ca60	2,5		X		X
<i>Dibolisporites</i> cf. <i>gibberosus</i> var. <i>major</i>	X	8	12,5	X	21					X		X	12				
<i>Dibolisporites</i> sp. cf. <i>Retusotrilletes antiquus</i>	X	0,5	2	X	1,5					X		X	>1				
<i>Hystricosporites corystus</i>		>1	1,5														
<i>Hystricosporites</i> sp.				X	>1					X							
<i>Emphanisporites annulatus</i>		0,5															
<i>Emphanisporites rotatus</i>					>1					X							
<i>Perotrilletes</i> aff. <i>mutabilis</i>		5															
<i>Perotrilletes</i> - <i>Cyclogranisporites</i> type	X	5,5	10,5		0,5					X			7				X
<i>Aneurospora</i> cf. <i>semizonalis</i>													10				
<i>Hymenozonotrilletes argutus</i>	X	2	5,5		3												
<i>Hymenozonotrilletes praetervisus</i>													10				
<i>Samarisporites</i> sp.			10,5												ca 76		
<i>Calyptosporites velatus</i>	X				>1												
<i>Spinozonotrilletes</i> cf. <i>naumovii</i>				X	1					X			1		X		
<i>Grandispora</i> sp.					>1					X							
<i>Ancyrospora ancyrea</i> var. <i>ancyrea</i>		1,5			>1												
<i>Ancyrospora</i> sp.	X	2	1	X	3					X							
<i>Protileiosphaeridae</i> and <i>Leiosphaeridaceae</i>		4,5	1	X	11	100	100	100	100	X			4	X	X	X	X

Table 1. Spore distribution in samples from Bielsko-Wadowice region. The constituent genera and species are recorded as percentages based on a count of 200 specimens and those indicated as ca. on count of 100 specimens. X indicates that a genus or species is present in a sample, but not in the actual count

Tabela 1. Rozprzeszczenie spor w próbkach wierceń z rejonu Bielsko-Wadowice. Występowanie spor z poszczególnych rodzajów i gatunków zostało zanotowane w procentach na podstawie przeliczenia 200 egzemplarzy w każdej próbce. Procentowa zawartość zaznaczona jako ca. oparta jest na policzeniu 100 egzemplarzy. X oznacza występowanie gatunku (rodzaju) niezależnie od stanu ilościowego

naspora type occur also in the Devonian rocks of the Bielsko — Wadowice region (cf. Table 1). Moreover, the discussed assemblage contains species or spore types recorded exclusively or most commonly from rocks of Upper Emsian age of Canada and the Eifel region, namely spores *Pero-trilites-Cyclogranisporites* type (cf. D. C. M c G r e g o r, B. O w e n s, 1966, Pl. II, Figs. 7, 17, 18, 19, and D. C. M c G r e g o r, T. T. U y e n o, 1972, Pl. I, Fig. 3.), some spores belonging to *Dibolisporites* assigned by E. P. L a n n i n g e r (1968) to *Retusotriletes antiquus* K e d o, spores belonging to *Samarisporites* determined by the same author as *Hymenozonotriletes argutus* N a u m o w a and *Hymenozonotriletes praetervisus* N a u m o w a, and also *Ancyrospora* sp. a form with a wide flange, comparable with *Ancyrospora* sp. in M c G r e g o r and O w e n s (1966), Pl. VIII, Figs. 1, 5.

Therefore it seems that the beds containing the upper assemblage are of uppermost Emsian age. On the other hand there are very few data on Lower Eifelian spore assemblages, the majority of papers hitherto deal with those of Givetian or Middle to Upper Eifelian, which makes precise establishing of the age of the upper assemblage difficult.

The second assemblage was recovered from eight samples from the Kęty 9 borehole (from depths between 1617,0—1622,8 m. I, V, VI, 1630,9—1635,7 m. I, II, IV and 1640,0—1646,0 m. I, III). It contains 100% of sphaeromorphic bodies resembling acritarchs of Protoleiosphaeridae T i m o f e e v and Leiosphaeridaceae Eisenack (Pl. XXVI, Figs. 6, 7). These sphaeromorphs are vary abundant in samples from the Kęty 9 borehole and they occur together with organic filaments probably of algal origin (Pl. XXVI, Fig. 5). Similar assemblages, but much poorer in specimens, were found also in the boreholes Andrychów 3 at a depth between 2248,7—2251,5 m. I, Piotrowice 1 at a depth between 2410,4—2413,6 m. III and Wysoka 1 at a depth between 2043,2—2046,5 m. I.

Assemblages dominated by smooth sphaeromorphs are not rare in Lower Devonian deposits. C h i b r i k o v a (1970) records assemblages containing 42% to 85% of sphaeromorphs (*Psophosphaera*) from the Lower Devonian deposits of West Bashkir and Ural. T i m o f e e v (1963) mentions the occurrence of abundant simple sphaeromorphs in sediments of the same age of Podole and the Holy Cross Mountains. Some Lower Devonian assemblages described by F r a n k e (1965) are dominated by smooth acritarchs.

Interesting assemblages of the same type are described by C o m b a z (1967) from Silurian deposits from the Sahara. They sometimes contain more than 90% of Leiosphaeridaceae and Protoleiosphaeridae. This author observed the sphaeromorphs in sacs (spermatocysts?) and sometimes in connection with algal remains and therefore suggested they were spores of some bentonic algae. The horizons with sphaeromorphs extended, according to C o m b a z 1967 over a distance of hundreds kilometres. In the same horizons a low content of boron was recorded. C o m b a z suggests

that the hypothetical algae grew in littoral regions along Palaeozoic continents in water freshened by melting glaciers. It seems likely that the horizons with sphaeromorphs of the Bielsko — Wadowice region also originated in a littoral zone. It shall be pointed out that sphaeromorphs of similar type, though much less abundant, occur in the upper assemblage as well. It can be taken as evidence that sedimentation conditions of the deposits in which the two assemblages occur were the same. It is remarkable that in connection neither with the upper nor with the lower assemblages have any typically open sea microfossils such as chitinozoa, hystrichosphaeridia or acritarcha with long appendages, been found, which supports the suggestion of littoral facies present.

It is striking that in the horizons with the lower assemblage no land plant spores occur. If we assume that this assemblage is not much older than the upper one, the lack of land plant remains seems most surprising. Unfortunately this assemblage gives no suggestion regarding its age; simple spherical bodies of this kind are recorded from rocks of early Palaeozoic to recent age.

The hitherto obtained results of palynological investigations of the Lower Devonian deposits from the Bielsko — Wadowice region give evidence of Uppermost Emsian age of the upper part of the complex and explain to a certain degree the conditions of their sedimentation. In the lower part of this complex no sporomorphs have as yet been discovered.

translated by E. Turnau

The Geological Institute, Carpathian Branch in Cracow.

Laboratory of Geology of Mineral Resources. Institute of Geological Sciences, Polish Academy of Sciences, Cracow.

REFERENCES

WYKAZ LITERATURY

- Allen K.C. (1965), Lower and Middle Devonian spores of North and Central Vestspitsbergen. *Palaeontology*. 8. 4. London.
- Combaz A. (1967), Leiosphaeridaceae Eisenack, 1954, et Protoleiosphaeridae Timofeev, 1959, — leurs affinités, leur rôle sédimentologique et géologique. *Rev. Palaeobot. Palynol.* 1. 1—4. Amsterdam.
- Cramer F.H. (1969), Plant spores from the Eifelian to Givetian Gosseletia Sandstone Formation near Candas, Asturias, Spain. *Pollen et Spores* 11. 2. Paris.
- Czarnocki J. (1937), Przegląd stratygrafii i paleogeografii dewonu dolnego Gór Świętokrzyskich. *Spraw. P.I.G.* 8. 4. Warszawa.
- Czarnocki J. (1957), Geologia rejonu Łysogórskiego. *Pr. I.G.* 18. 2. Warszawa.
- Eisenack A. (1944), Über einige pflanzliche Funde in Geschieben nebst Bemerkungen zum Hystrichosphaeriden — Problem. *Zeitschr. f. Geschiebenforsch.* 19. Leipzig.

- Franke F. (1965), Mikrofossilien eines unterdevonischen Brandschieferprofils nahe Münstereifel. *Inaug. Dissert. Freien Univ. Berlin*.
- Jardiné S., Yapaudjian L. (1968), Litostratigraphie et palynologie du Dévonien — Gothlandien gréseux du Bassin de Polignac (Sahara). *Rev. Inst. Franc. Pétrol.* 23. 4. Paris.
- Konior K. (1965), Le Devonien inférieur dans la base des sédiments du substratum paléozoïque des Karpates bordurales de la région Cieszyn-Andrychów. *Bull. Acad. Pol. Sc. sér. géol. géogr.* XIII. 3. Varsovie.
- Konior K. (1966), Remarques sur le développement et l'âge du Dévonien inférieur du substratum de la région Bielsko-Andrychów. *Bull. Acad. Pol. Sc. sér. géol. géogr.* XIV. 4. Varsovie.
- Konior K. (1968), Dolny dewon z otworu wiertniczego Andrychów 4. *Kwart. geol.* 12. 4. Warszawa.
- Konior K. (1969), Dewon dolny w profilach wierceń obszaru Bielsko — Andrychów. *Acta geol. pol.* XIX. 1. Warszawa.
- Konior K. (1970), Właściwości kolektorskie metamorficzno-krystalicznego podłoża i utworów paleozoicznych południowego obrzeżenia Górnośląskiego Zagłębia Węglowego w obszarze Bielsko — Mogilany. *Geofizyka i Geologia Naftowa.* 9—10. Kraków.
- Konior K. (1972), Ślady węglowodorów na terenie Krakowa i ich znaczenie dla prac poszukiwawczych. *Nafta XXVIII.* 9. Katowice.
- Konior K., Ślaczka A. (1972), Wstępne wyniki badań nad piaskowcami skolitowymi w dewonie dolnym na WSW od Krakowa. *Kwart. geol.* 16. 2. Warszawa.
- Kotas A. (1973), Występowanie utworów kambru w podłożu Górnośląskiego Zagłębia Węglowego. *Prz. geol.* nr 1. Warszawa.
- Lanninger E. P. (1968), Sporen Gesellschaften aus dem Ems der S. W.-Eifel (Rheinisches Schiefergebirge). *Palaeontographica* B. 122. 1—4. Stuttgart.
- McGregor D. C., Owens B. (1966), Devonian spores of Eastern and Northern Canada. *Canad. Geol. Surv. Paper.* 66—30. Ottawa.
- McGregor D. C., Sandford B. V., Norris A. V. (1970), Palynology and correlation of Devonian Formations in the Moose River Basin, Northern Ontario. *Geol. Assoc. Canada Proc.* 22.
- McGregor D. C., Uyeno T. T. (1972), Devonian spores and conodonts of Melville and Bathurst Islands, district of Franklin. *Geol. Surv. Canada. Paper.* 71—13. Ottawa.
- Raucher R., Doubinger J. (1969), Etude palyno-planctonique dans le bassin de Sainte-Mère-Eglise (Normandie). II Les spores. *Bull. Surv. Carte géol. Als. Lorr.* 22. 2. Strassbourg.
- Richardson J. B. (1960), Spores from the Middle Old Red Sandstone of Cromarty, Scotland. *Palaeontology.* 3. 1. London.
- Richardson J. B. (1965), Middle Old Red Sandstone spore assemblages from the Orcadian Basin, North East Scotland. *Palaeontology* 7. 4. London.
- Riegel W. (1968), Die Mitteldewon-Flora von Lindlar (Rheinland). 2 Sporae dispersae. *Palaeontographica* B 123. 1—4. Stuttgart.
- Schulz G. (1968), Eine Unterdevonische Mikroflora aus den Klerfer Schichten der Eifel (Rheinische Schiefergebirge). *Palaeontographica* B 123. 1—4. Stuttgart.
- Streel M. (1964), Une association de spores du Givétien inférieur de la Vesdre, a Goé (Belgique). *Ann. Soc. Géol. Belg.* 87. 7. Liège.
- Streel M. (1967), Association de spores du Dévonien inférieur Belge et leur signification stratigraphique. *Ann. Soc. Géol. Belg.* 90. 1. Liège.

Arkhangelskaja, A. E. — Архангельская А. Е. (1963), Новые виды спор из девонских отложений Русской платформы. **Труды Всесоюзн. Науч.-Исслед. Геол. Нефт. Инст. (ВНИГНИ). XXX II.** Ленинград.

Chibrikova, E. W. — Чибрикова Е. В. Растительные микрофосилии из нижнего девона западного склона Урала и Приурала. **Изв. Акад. Наук СССР. сер. геол.** 1970. 5. Москва.

Kedo, G. I. — Кедо, Г. И., (1955), Споры среднего девона северо-востока Белорусской ССР. **Палеонт. и Стратигр. БССР. Сбор. I.** Минск.

Naumova, S. N. — Наумова С. Н., (1953), Спорово-пыльцевые комплексы верхнего девона Русской платформы и их значение для стратиграфии. **Труды Инст. Геол. Наук 143. геол. сер. (60).** Москва.

Timofeev, B. W. — Тимофеев Б. В., (1963), О фитопланктоне и дисперсных спорах ордовика, силура и нижнего девона Прибалтики, Свентокриских гор и подолии. **Доклады А.Н. СССР. 150. I.** Москва.

STRESZCZENIE

Mikroflora znaleziona w terygenicznym osadach dewonu z wierceń rejonu Bielsko-Wadowice (fig. 1, 2) reprezentuje dwa różne zespoły sporomorf (tab. 1, tabl. XXV i XXVI). Zespół wyższy, dominowany przez spory roślin lądowych, zbliżony jest najbardziej do zespołów opisywanych z utworów najwyższego emsu. Zespół niższy, zawierający wyłącznie mikroszczałki roślin wodnych, reprezentuje prawdopodobnie roślinność bentonicznych glonów strefy litoralnej. Przeprowadzone dotychczas badania mikroflorystyczne utworów dolnego dewonu z wierceń obszaru Bielsko-Wadowice wskazują na górnoemski wiek górnej części tych utworów, a ponadto wyjaśniają do pewnego stopnia warunki ich powstawania. W niższej części omawianych utworów nie odkryto do tej pory sporomorf.

Oddział Karpacki Instytutu Geologicznego
Kraków
Pracownia Geologii Złóż PAN
Kraków

EXPLANATION OF PLATES

OBJAŚNIENIE TABLIC

Plate — Tablica XXV

All figures $\times 500$ except when indicated.

Wszystkie powiększenia $500 \times$ z wyjątkiem tych figur, które objaśniono w inny sposób.

Fig. 1. *Leiotriletes* sp. Kęty 9, depth (głębokość) 1596,7—1591,8 m. III. slide (preparat) BA/20

Fig. 2. *Retusotriletes* sp. Kęty 9, depth (głębokość) 1586,7—1591,8 m. III. slide (preparat) BA/15

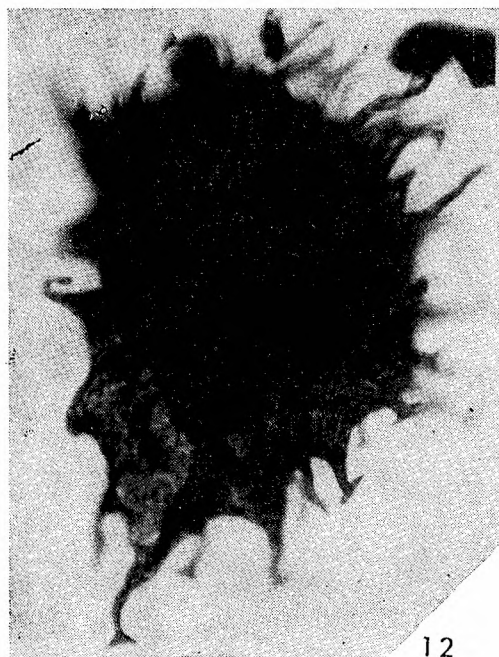
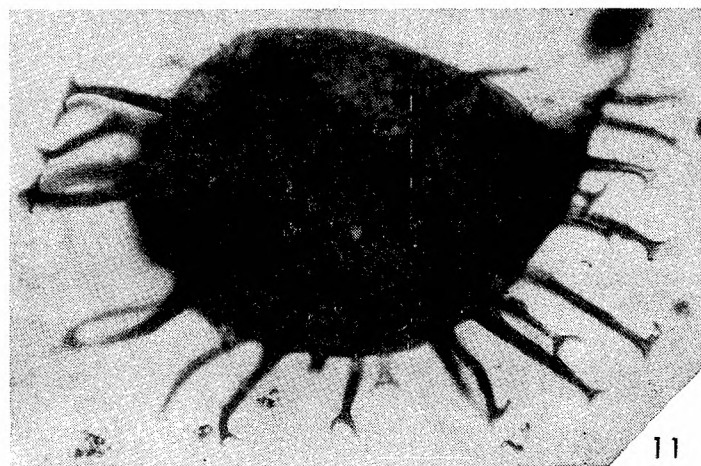
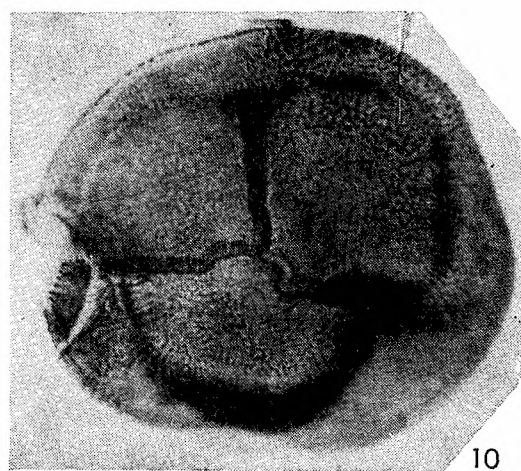
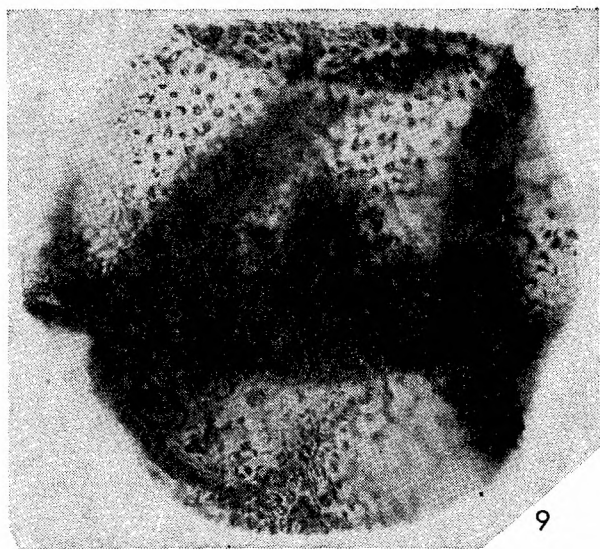
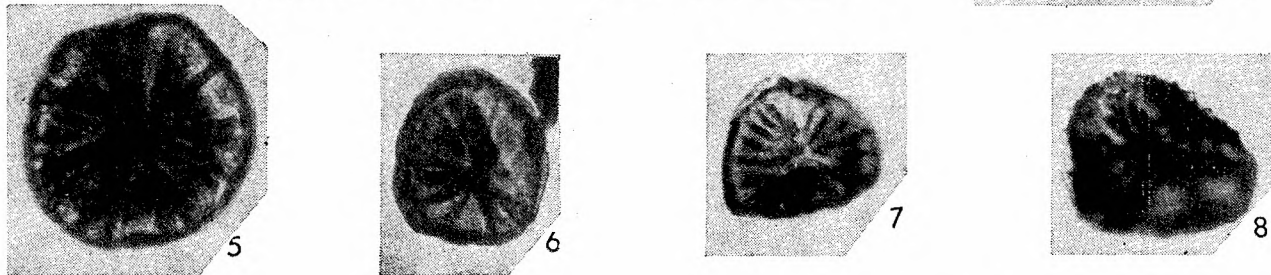
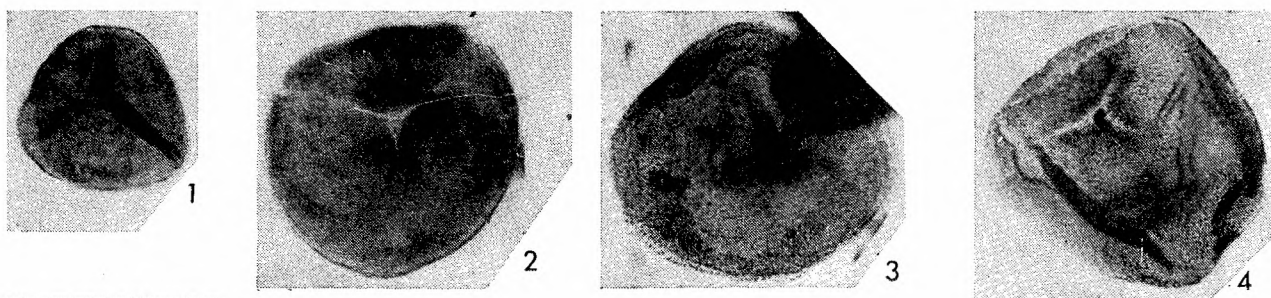
- Fig. 3,4. *Perotrilites-Cyclogranisporites* type. Kęty 9, 1586,7—1591,8 m. III. slide (preparat) BA/15
- Fig. 5. *Emphanisporites annulatus* M c G r e g o r. Bielsko 4, depth (głębokość) 1865,8—1870,3 m. II, slide (preparat) BA/65
- Fig. 6,7. *Emphanisporites rotatus* M c G r e g o r. Kęty 9, depth (głębokość) 1586,7—1591,8 m. III. slide (preparat) BA/16. BA/17
- Fig. 8. *Anapiculatisporites-Proccrocnaspora* type. Piotrowice 1, depth (głębokość) 2364,0—2368,5 m. I, slide (preparat) BA/78, $\times 1000$
- Fig. 9. *Dibolisporites echinaceus* (E i s e n a c k) R i c h a r d s o n. Kęty 9, depth (głębokość) 1586,8—1591,8 m. III, slide (preparat) BA/19
- Fig. 10. *Dibolisporites* cf. *gibberosus* f. *major* (K e d o) R i c h a r d s o n, Kęty 9, depth (głębokość) 1596,7—1591,8 m. III, slide (preparat) BA/21
- Fig. 11. *Hystricosporites corystus* R i c h a r d s o n. Bielsko 4, depth (głębokość) 1865,8—1870,3 m. III, slide (preparat) BA/67, $\times 350$
- Fig. 12. *Ancyrospora* sp. Bielsko 4, depth (głębokość) 1865,8—1870,3 m. II. slide (preparat) BA/61

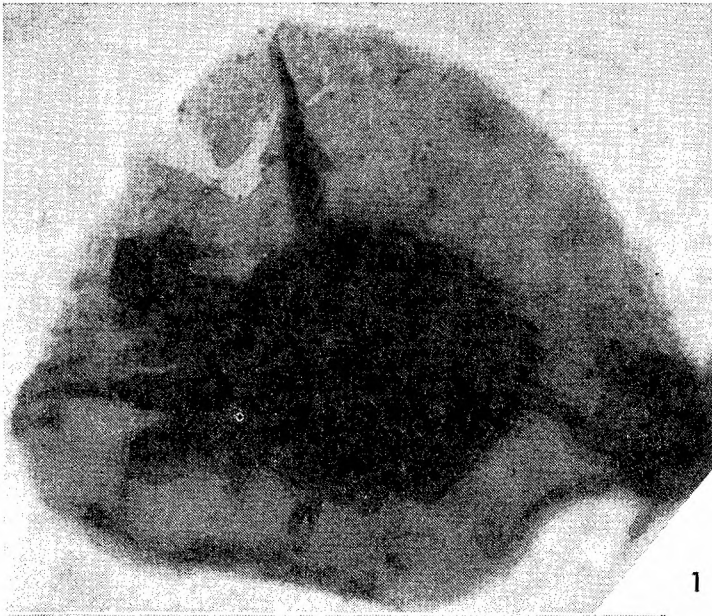
Plate — Tablica XXVI

All figures $\times 500$ except when indicated.

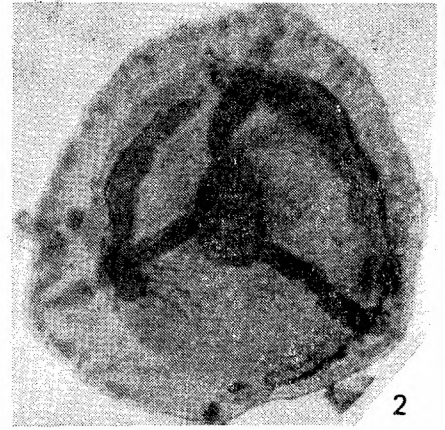
Wszystkie powiększenia $500 \times$ z wyjątkiem tych figur, które objaśniono w inny sposób.

- Fig. 1. *Calyptosporites velatus* (E i s e n a c k) R i c h a r d s o n. Bielsko 5, depth (głębokość) 1503,5—1505,7 m. I, slide (preparat) BA/70
- Fig. 2. *Grandispora* sp. Andrychów 2, depth (głębokość) 2300,8—2306,6 m. III, slide (preparat) BA/53
- Fig. 3. *Hymenozonotriletes argutus* N a u m o v a. Kęty 9, depth (głębokość) 1586,7—1591,8 m. III. slide (preparat) BA/17, $\times 350$
- Fig. 4. *Ancyrospora ancyrea* (E i s e n a c k) R i c h a r d s o n. Kęty 9, depth (głębokość) 1586,7—1591,8 m. III. slide (preparat) BA/19
- Fig. 5. An assemblage of sphaeromorphs with algal (?) filaments (Zespół sferomorf z nitkami alg?). Kęty 9, depth (głębokość) 1630,9—1635,7 m. I. slide (preparat) BA/38
- Fig. 6,7. *Protoleiosphaeridium* sp. Kęty 9, depth (głębokość) 1630,9—1635,7 m. I. slide (preparat) BA/38, $\times 1000$

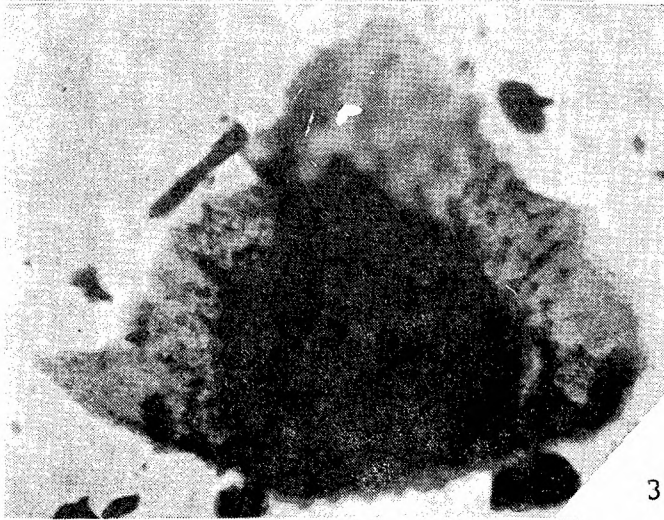




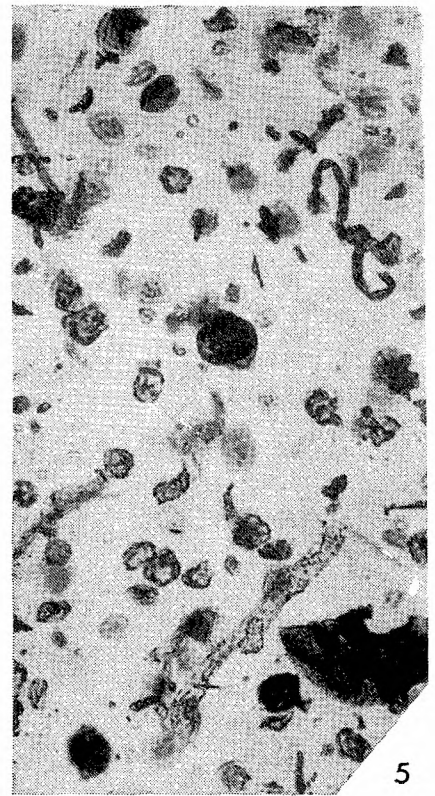
1



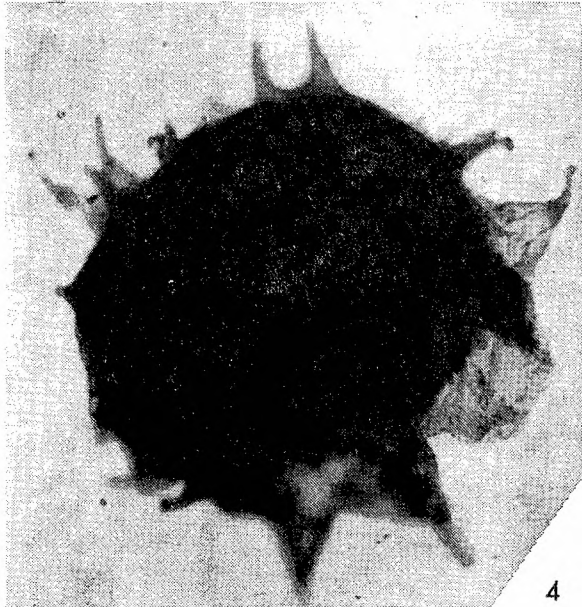
2



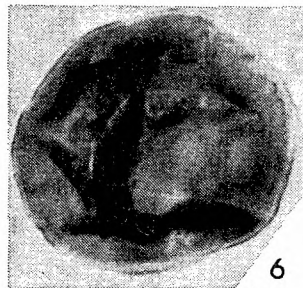
3



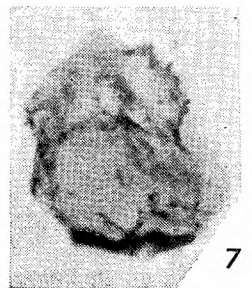
5



4



6



7